E-court page no: 1

K0366642

Kosovo Atlas 2

Published by
Humanitarian Community Information Centre (HCIC)
Office for the Coordination of Humanitarian Affairs (OCHA)
United Nations High Commissioner for Refugees (UNHCR)

Pristina, Kosovo - September, 2000

E-court page no: 2

K0366643

Kosovo Atlas (Second Edition)
September 2000
Pristina, Kosovo

Produced and published by:

Humanitarian Community Information Centre (HCIC)
United Nations Office for the Coordination of Humanitarian Affairs (OCHA)

With support and assistance from:

United Nations High Commissioner for Refugees (UNHCR)
US Agency for International Development (USAID)
US Office for Foreign Disaster Assistance (OFDA)
Organisation for Security and Cooperation in Europe (OSCE)

Sources of geographic and other data include:

Digital Chart of the World (DCW)
Geneva Centre for Humanitarian Demining (GCHD)
International Management Group (IMG)
John Hopkins University (JHU)
Kosovo Force (KFOR)
Organisation for Security and Cooperation in Europe (OSCE)
United Nations High Commissioner for Refugees (UNHCR)
US Agency for International Development (USAID)
US National Imagery and Mapping Agency (NIMA)
US State Department (USSD)
Western European Union Satellite Centre (WEU)
Yugoslav Institute of Statistics (YIS)

Comments and suggestions are welcomed and should be addressed to:

Craig Williams
GIS Officer, HCIC
Pristina, Kosovo
yughcic@unhcr.ch
www.reliefweb.int/hcic/

Content: Craig Williams / Argjent Nela, GIS Assistant, HCIC (nela@unhcr.ch)
Cover design: Luan Tashi (tashil@unhcr.ch)

Printed by "Grafika REZNIQI" 038 / 530-178
e-mail: grafikareznigi@yahoo.com

K0366644

Introduction

Since the first edition of the Kosovo Atlas was published in March 2000, 3,000 copies have been distributed. Many of the suggestions we received following the first edition have been addressed in this second edition, which has been improved and updated with UNMIK-recognised place names and, with KFOR assistance, maps of major towns. The Atlas represents the ongoing work of organisations that have been developing Geographic Information System (GIS) resources since late 1998 to assist with humanitarian and reconstruction activities in Kosovo.

Electronic copies of the Atlas can be downloaded freely from the Humanitarian Community Information Centre (HCIC) website (www.reliefweb.int/hcic) or obtained from the HCIC office in Pristina. All geographic and tabular data used to create the maps and tables are also available from the HCIC and most are included on the Kosovo Encyclopedia CD-ROM.

Contents

i	Introduction	27	Istog / Istok
ii	Overview map of the region	28	Kaçanik
iii	UNMIK regions and KFOR MNBs	29	Klinë / Klina
iv-v	Main routes and driving distances	30	Leposaviq / Leposaviq
vi	Ethnic majorities 2000	31	Lipjan / Lipljan
vii	Residential housing damage	32	Malishevë / Malisevo
viii	District mine contamination	33	Mitrovicë / Mitrovica
ix	Approximate Radio coverage	34	Obiliq / Obilic
x	Map footprints	35	Pejë / Pec
xi	Topographic atlas legend	36	Podujevë / Podujevo
1-16	Topographic atlas	37	Prizren
17	Organisation acronyms	38	Rahovec / Orahovac
18	Town plan legend	39	Shtime / Stimlje
19-20	Prishtinë / Pristina	40	Skenderaj / Srbica
21	Deçan / Decani & Dragash	41	Suharekë / Suva Reka
22	Ferizaj / Urosevac	42	Viti / Vitina
23	Fushë Kosovë / Kosovo Polje	43	Vushtrri / Vucitrn
24	Gjakovë / Djakovica	44	Zubin Potok & Zvecane
25	Gjilani / Gnjilane	45-60	Index of settlements
26	Gllogoc / Glogovac		

K0366645

Kosovo, the Federal Republic of Yugoslavia (FRY) and the Region

Source: Global Insight

K0366646

UNMIK Regions & KFOR Multi-National Brigade Boundaries

Region	Unit	Battalion	Location
Prishtine / Pristina	MNB Centre	United Kingdom	Former VJ Barracks, Pristhine
Gjilani / Gnjilane	MNB East	United States	Camp Bondsteel, Sojeve
Prizren	MNB South	Germany	Factory Progress, Prizren
Peje / Pec	MNB West	Italy	Grand Hotel, Peje
Mitrovice / Mitrovica	MNB North	France	Former VJ barracks, Mitrovice

0 10 20 30
Kilometers
Scale: 1:800,000

KO366647

Not for Navigation

Main Routes, KFOR Route Names and Driving Distances

Not for Navigation

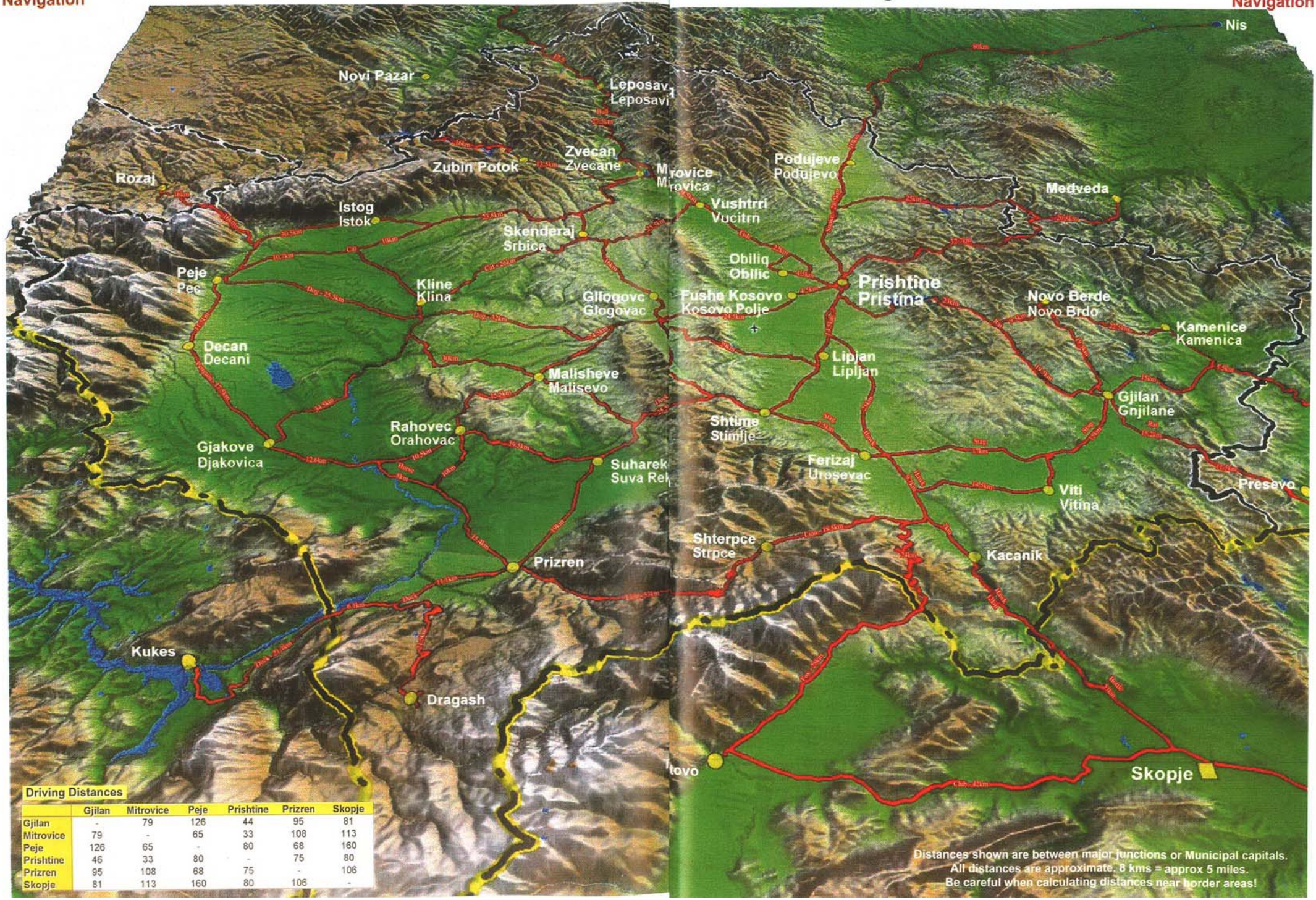

Driving Distances

	Gjilan	Mitrovice	Peje	Prishtine	Prizren	Skopje
Gjilan	-	79	126	44	95	81
Mitrovice	79	-	65	33	108	113
Peje	126	65	-	80	68	160
Prishtine	46	33	80	-	75	80
Prizren	95	108	68	75	-	106
Skopje	81	113	160	80	106	-

Distances shown are between major junctions or Municipal capitals.
All distances are approximate. 8 kms = approx 5 miles.
Be careful when calculating distances near border areas!

K0366648

Ethnic Majorities 2000

Estimate Based on KFOR and UNHCR Surveys

This map shows the approximate distribution and concentration of ethnic groups within Kosovo, together with the location of minority communities of Serbs and Roma+. The data are compiled from the 1991 census and recent UNHCR and KFOR reports.

All data are estimates and should not be taken as necessarily representing current demographic trends.

Leposaviq
Leposavic
Zveçan
Zvecan
Mitrovicë
Mitrovica
Zubin Potok
Zubin Potok
Podujevë
Podujevo
Vushtrri
Vucitrn
Istog
Istok
Skenderaj
Srbica
Pejë
Pec
Obiliq
Obilic
Prishtinë
Priština
Klinë
Klina
Gllogovc
Glogovac
Fushë Kosovë
Kosovo Polje
Novoberdë
Novo Brdo
Kamenicë
Kamenica
Deçan
Decani
Malishevë
Mališevo
Lipjan
Lipljan
Shtimje
Štimlje
Gjilan
Gnjilane
Gjakovë
Đakovica
Rahovec
Orahovac
Suharekë
Suva Reka
Ferizaj
Uroševac
Viti
Vitina
Prizren
Prizren
Shtërpcë
Štrpce
Kaçanik
Kacanik
Dragash
Dragaš

Albanian 90-100%
Albanian 50-90%
Croat 90-100%
Croat 50-90%
Muslim Slav* 90-100%
Muslim Slav* 50-90%
No majority
Serb 90-100%
Serb 50-90%

Serb community
Roma community+

International
Republic
Province
UNMIK Region
Municipality

* Muslim Slav comprises:
Gorani, Torbesh and Bosniac

\+ Roma comprises:
Roma, Ashkalija and Egyptian

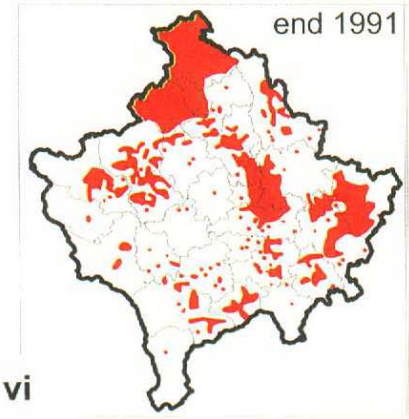

Change in Serb Communities

The maps to the left compare Serb communities between 1991 and 2000.

1991 data are taken from the Yugoslav census.

2000 data are taken from the KFOR map 'Ethnic Distribution' dated 13 April 2000 and the UNHCR/OSCE report 'Assessment of the Situation of Ethnic Minorities in Kosovo' dated February 2000.

K0366649

Residential Housing Damage

Estimate Based on UNHCR and Inter-Agency Surveys

c

May 2000

Leposaviq
Leposavic

Zveçan
Zvecan

Mitrovicë
Mitrovica

Zubin Potok
Zubin Potok

Podujevë
Podujevo

Vushtrri
Vucitrn

Istog
Istok

Skenderaj
Srbica

Pejë
Pec

Obiliq
Obilic

Prishtinë
Priština

Gllogovc
Glogovac

Fushë Kosovë
Kosovo Polje

Klinë
Klina

Novobërdë
Novo Brdo

Kamenicë
Kamenica

Deçan
Decani

Lipjan
Lipljan

Malishevë
Mališevo

Gjilan
Gnjilane

Shtimje
Štimlje

Gjakovë
Đakovica

Rahovec
Orahovac

Ferizaj
Uroševac

Suharekë
Suva Reka

Viti
Vitina

Shtërpcë
Štrpce

Prizren
Prizren

Kaçanik
Kačanik

Dragash
Dragaš

Damage Categories

1. No damage
2. Slight damage
3. Moderate damage
4. Severe damage
5. Destroyed

Generally, houses in categories 3 & 4 were considered uninhabitable without repair. Category 5 houses are considered unrepairable and must be reconstructed.

The boundaries and names displayed on this map do not imply official recognition by the United Nations

Province
UNMIK Region
Municipality

Houses in Damage Categories 3-5

66 to 100%
33 to 66%
1 to 33%
No damage
No data

a

Dec 1998

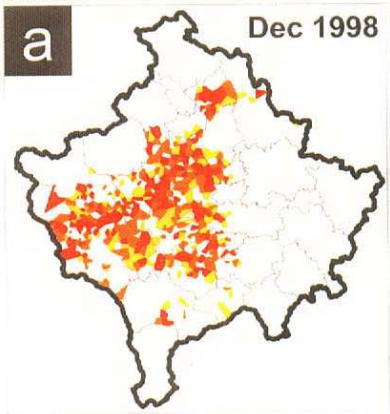

b

Jun 1999

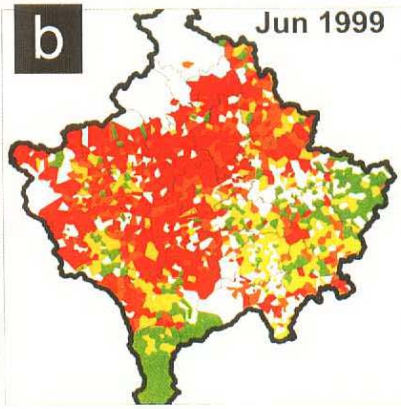

Changes in Housing Damage

The 3 maps chart the status of residential housing damage at three points: a) before the NATO-led air-strikes in March 1999, b) following the return of refugees in June 1999 and c) following emergency humanitarian intervention up to May 2000.

Data were compiled from joint and individual surveys by some 140 local and international organisations.

K0366650

Mine Action Coordination Centre (MACC)

District Mine Contamination

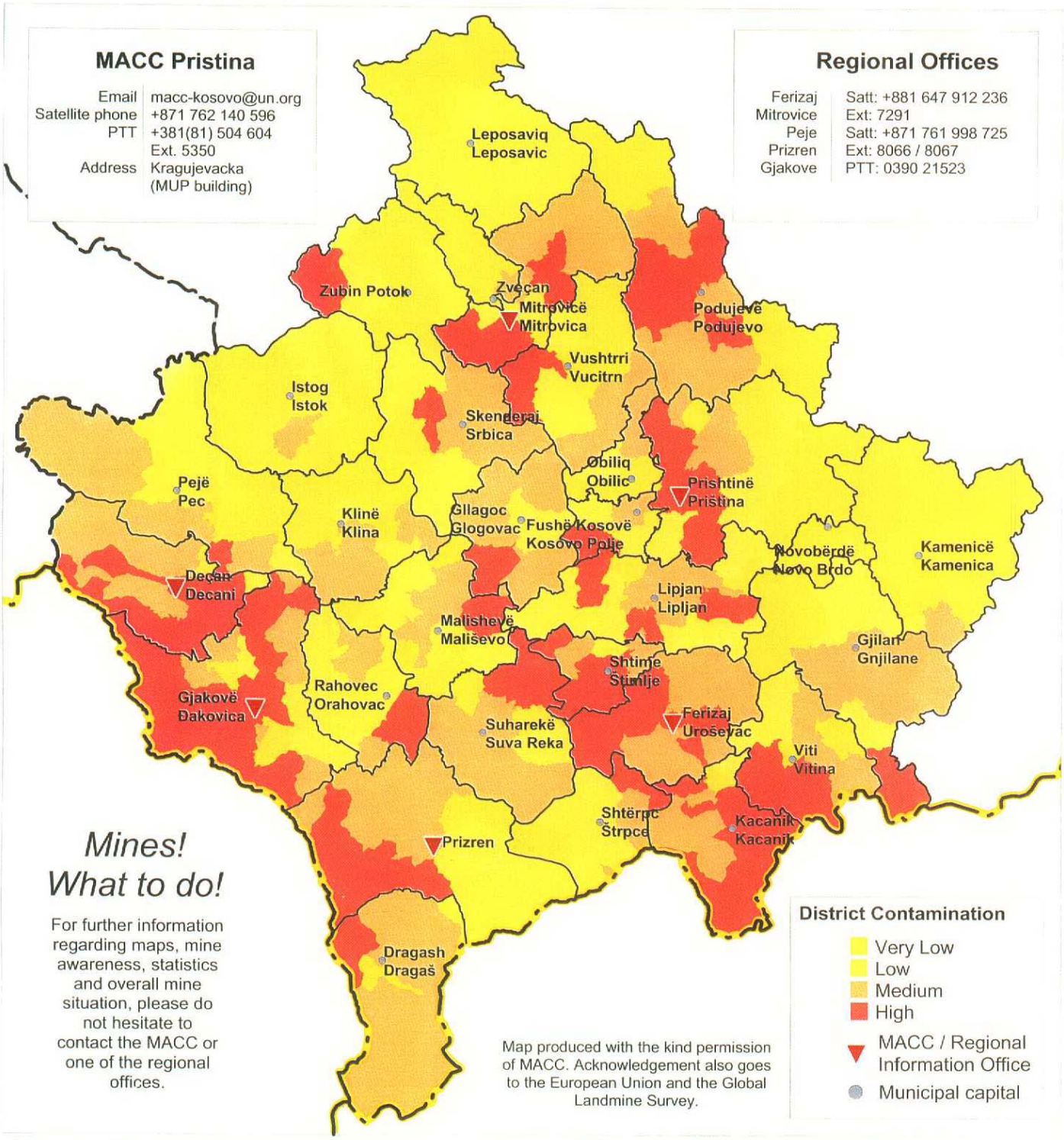

MACC Pristina

Email	macc-kosovo@un.org
Satellite phone	+871 762 140 596
PTT	+381(81) 504 604 Ext. 5350
Address	Kragujevacka (MUP building)

Regional Offices

Ferizaj	Satt: +881 647 912 236
Mitrovice	Ext: 7291
Peje	Satt: +871 761 998 725
Prizren	Ext: 8066 / 8067
Gjakove	PTT: 0390 21523

Mines! What to do!

For further information regarding maps, mine awareness, statistics and overall mine situation, please do not hesitate to contact the MACC or one of the regional offices.

Map produced with the kind permission of MACC. Acknowledgement also goes to the European Union and the Global Landmine Survey.

District Contamination

- Very Low
- Low
- Medium
- High
- MACC / Regional Information Office
- Municipal capital

Warning Signs of Dangerous Areas

Not all dangerous areas are signed!
Warning signs can be many different shapes, sizes and colours.

- Official signs are 'skull and crossbones' or a yellow or red 'MINE' triangle.
- Different coloured string or tape across an area.
- Sticks placed in the ground.
- Sticks or stones laid in a 'X' pattern.
- Piles of stones or a circle of stones.
- Coca-cola cans / plastic bottles on a stick or on string.
- Hand-written signs or notes on gate or fence post.
- Any other sign that you don't know might also be a warning sign.

If you are in a Dangerous Area on an Unsafe Surface (on foot or in a vehicle)

M Movement stops immediately. STOP walking and stand still.

I Inform people around you. Contact your office/KFOR (radio, phone, messenger). DO NOT MOVE!

N Note the area. What else can you see? DO NOT MOVE.

E Evaluate the situation. Stay calm. DO NOT MOVE.

D Do not move from your position. KFOR or a qualified person will come to assist you.

K0366651

UNHCR & Darlington VHF Radio Networks

Approximate Coverage by Repeaters & Town Radio Channels

Coverage is approximate. Within zones there are areas of 'dead ground', especially in towns and mountains, where radio signals cannot be received or transmitted. Please see UNHCR for more detailed information on radio coverage and procedure.

REPEATER Coverage		
Colour on map	UNHCR	Darlington
	14	-
	5,6,7	10
	2,3,4	9
	14,15	14
	9,10,11	13
	12,13	11,12

TOWN Coverage	UNHCR		NGO (UNHCR)		Darlington		
	Calling	Working	Calling	Working	Calling	Working	Regional
Prishtine / Pristina	3	4	3	2	4	3	9
Gjakove / Djakovica	10,13	11,12	-	-	4	4	12
Gjilan / Gnjilane	15	14	15	14	4	4	14
Mitrovice / Mitrovica	6	7	6	5	4	4	10
Peje / Pec	13	12	13	12	3	3	11
Prizren	10	11	10	9	3	3	13
Ferizaj / Urosevac	3	4	3	2	3	3	9
Skopje	8	8	8	8	-	-	-

K0366652

Map Footprints

UK 1:100,000 - US 1:50,000 - Yugoslav 1:25,000

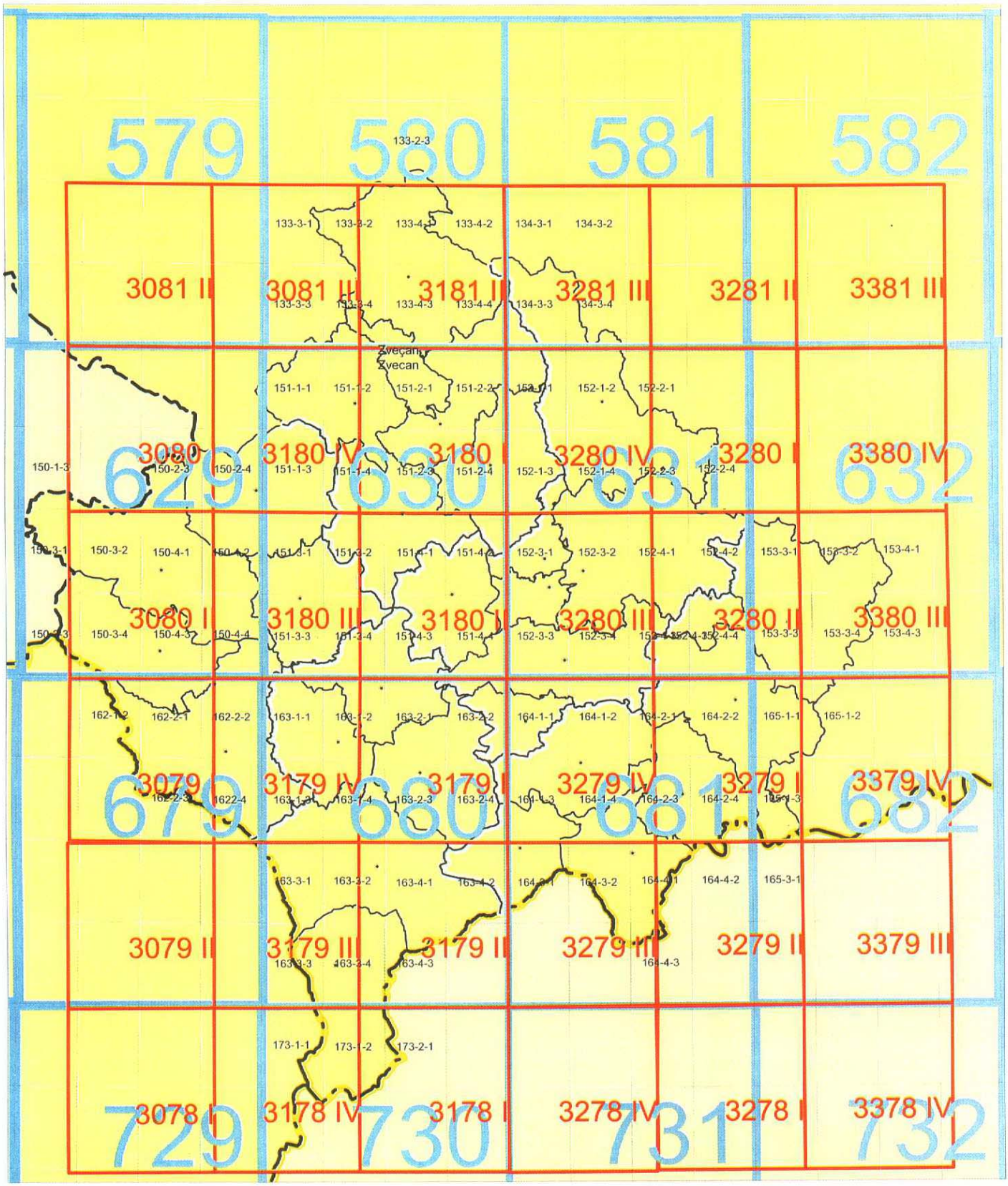

UK GSGS 1:100,000

US DMA 1:50,000

Yugoslav Military (JNA) 1:25,000

Note: These maps may not be generally available to the public.

Topographic Atlas

K0366653

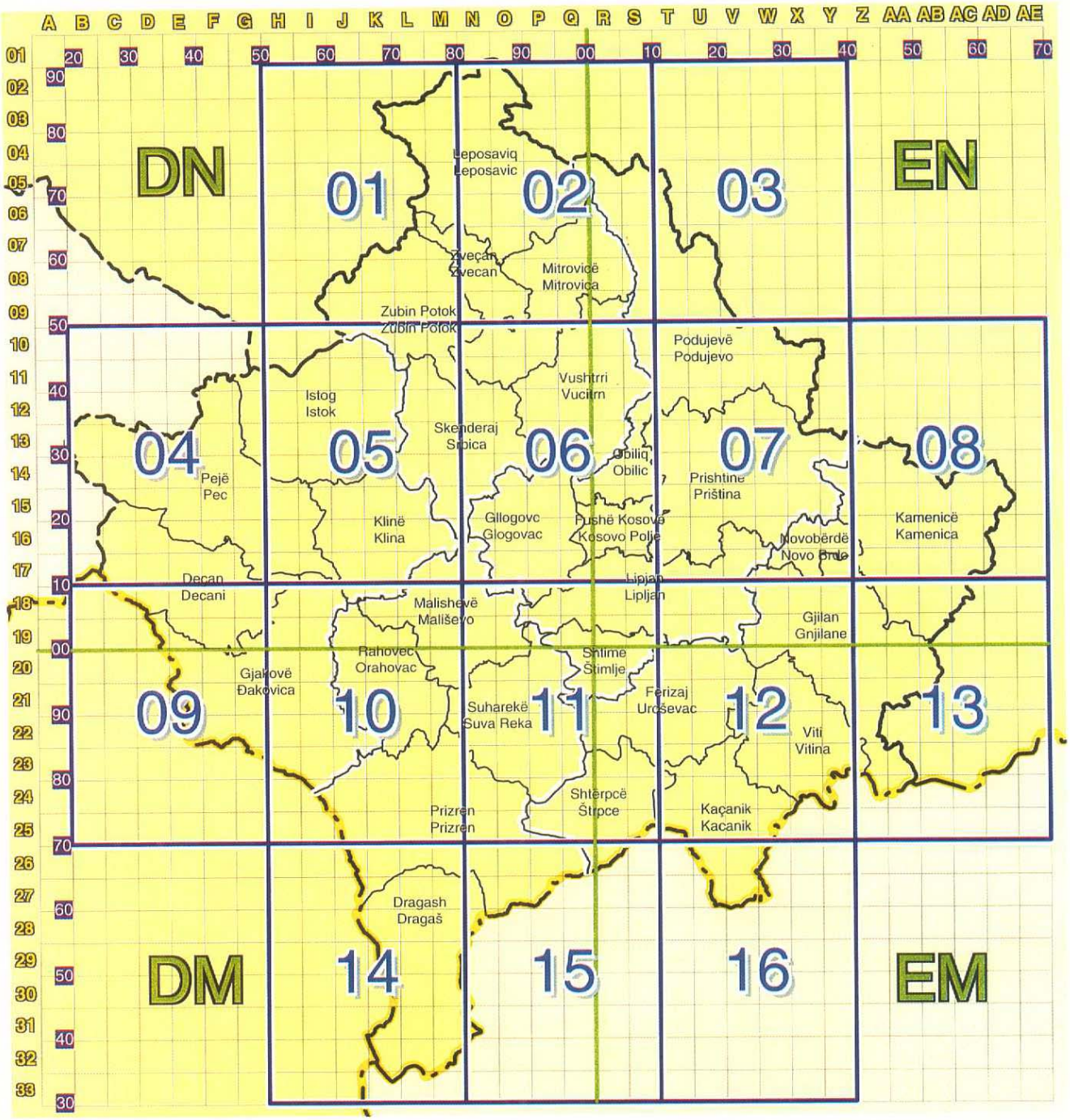

Legend (for next 16 pages)

International boundary	City / Town	Primary road
Republic boundary	Village / Settlement	Secondary road
Provincial boundary	Standing water	Seasonal road / track
50m contour line	Dense vegetation	Railway
Municipal capital	Airfield	River
MGRS grid intersect	5km grid	Stream

Topographic map scale - 1:160,000

Please exercise extreme caution if using this atlas to navigate in border areas. Always check with local sources and other maps to ensure you stay within Kosovo. If in any doubt, contact the nearest KFOR base or UNMIK office.

K0366654

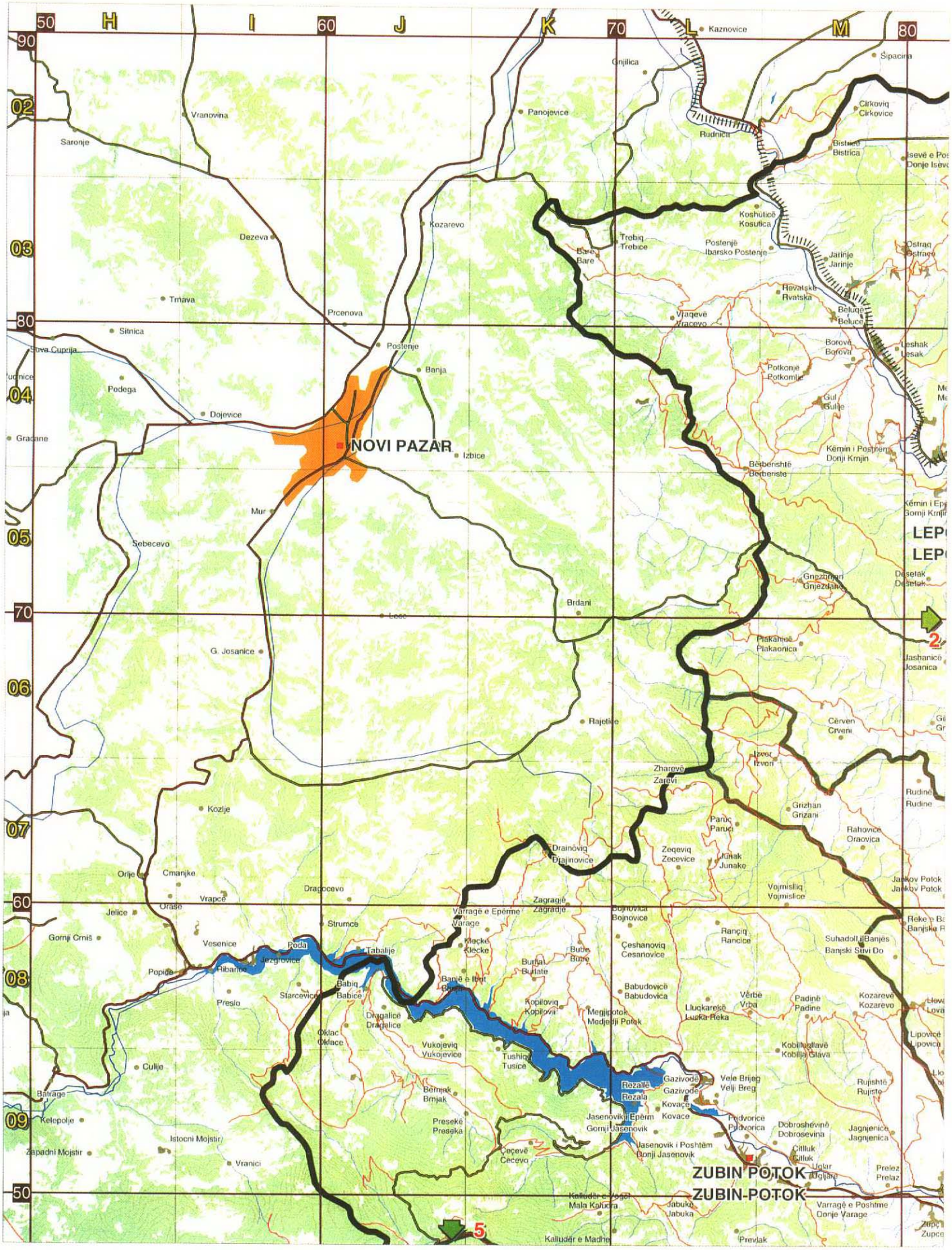
NOVI PAZAR
ZUBIN POTOK
ZUBIN-POTOK
Kaznovice
Gnjilica
Šipačina
Vranovina
Saronje
Panojevice
Rudnica
Cirkoviq
Cirkovice
Bistrica
Isevë e Pos
Donje Isevo
Koshutica
Kosutica
Kozarevo
Dezeva
Trebiq
Trebice
Postenje
Ibarsko Postenje
Bare
Bare
Jarinje
Jarinje
Ostraq
Ostrage
Hrvatske
Hrvatska
Trnava
Prcenova
Vraqevë
Vracevo
Belujë
Beluce
Sitnica
Sova Čuprija
Postenje
Borovë
Borovo
Leshak
Lesak
Banja
Podega
Potkonjë
Potkomlje
Dojevice
Gul
Gulje
Gradane
NOVI PAZAR
Izbice
Këmin i Posht
Donji Krnjin
Berbenishtë
Berbenste
Mur
Këmin i Epë
Gornji Krnjin
LEP
LEP
Sebecevo
Gnezdanë
Gnjezdane
Desetak
Desetak
Brdani
Lesc
Plakanicë
Plakaonica
G. Josanice
Jashanicë
Josanica
Rajetiše
Cërven
Crveni
Izvor
Izvori
Zharevë
Zarevi
Rudinë
Rudine
Kozlje
Grizhan
Grizani
Parug
Paruci
Rahovice
Oraovica
Drainoviq
Drajinovice
Zeqeviq
Zecevice
Junakë
Junake
Orlje
Cmanjke
Vrapcë
Drapocevo
Vojmisliq
Vojmislice
Jankov Potok
Jankov Potok
Orasë
Jelice
Zagragjë
Zagradje
Varragë e Epërme
Varage
Bojnovica
Bojnovice
Reke e Ba
Banjska R
Gornji Crniš
Strumce
Rancig
Rancice
Vesenice
Roda
Tabalije
Klecke
Klecke
Çeshanoviq
Cesanovice
Suhadoll i Banjës
Banjski Suvi Do
Popiće
Ribarice
Jezgrovice
Bubë
Bube
Burlat
Burlate
Babiq
Babice
Banjë e Ibrit
Preslo
Starcevica
Babudovicë
Babudovica
Vërbë
Vrba
Padinë
Padine
Kozarevë
Kozarevo
Kopilovig
Kopilova
Megjipotok
Medjedji Potok
Lluqarekë
Luzka Reka
Dragalice
Dragalice
Oklac
Oklace
Vukojeviq
Vukojevice
Kobilljollavë
Kobilja Glava
Tushiqë
Tusice
Culje
Rezallë
Rezala
Gazivodë
Gazivode
Vele Brieg
Velji Breg
Rujishtë
Rujiste
Batrage
Bërmak
Brmjak
Kovaçë
Kovace
Kelepolje
Jasenovik i Epërm
Gornji Jasenovik
Presekë
Preseka
Padvorica
Dobroshevinë
Dobrosevina
Jagnjenicë
Jagnjenica
Istocni Mojstir
Jasenovik i Poshtëm
Donji Jasenovik
Čečevë
Cecevo
Citluk
Uglar
Prelez
Prelaz
Zapadni Mojstir
Vranici
Kaluder e Vogël
Mala Kahura
Jabukë
Jabuka
Varragë e Poshtme
Donje Varage
Kaluder e Madhe
Prevlak
Zupc
Zupce
2
5
0 2 4 6 8 Kilometers
0 1 2 3 4 5 Miles
DN
01

K0366655

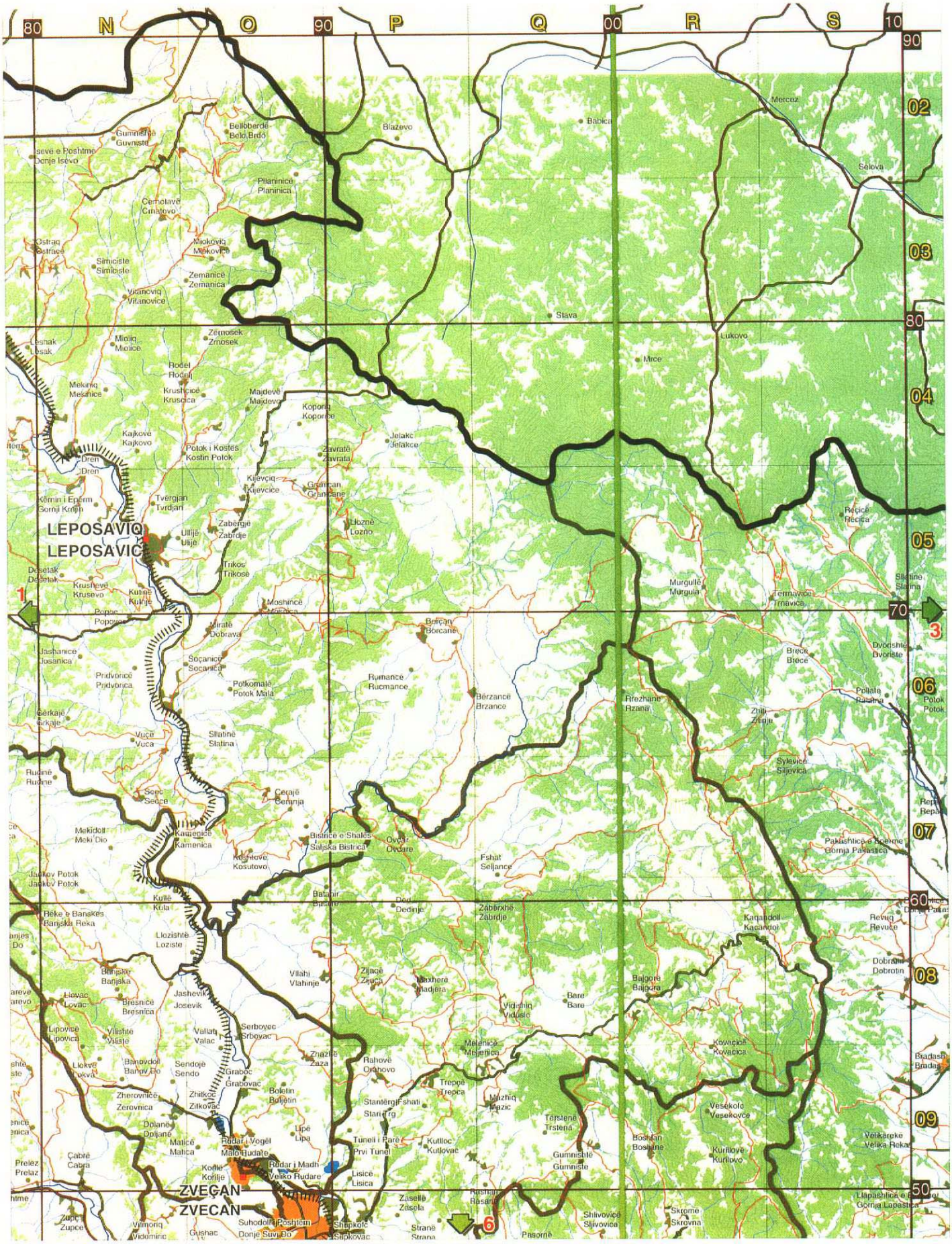
LEPOSAVIQ
LEPOSAVIC
ZVEÇAN
ZVECAN
Mitrovicë
Mitrovica
Zubin Potok
Zvečan
Leposaviq
Leposavic
Kosovska

K0366656

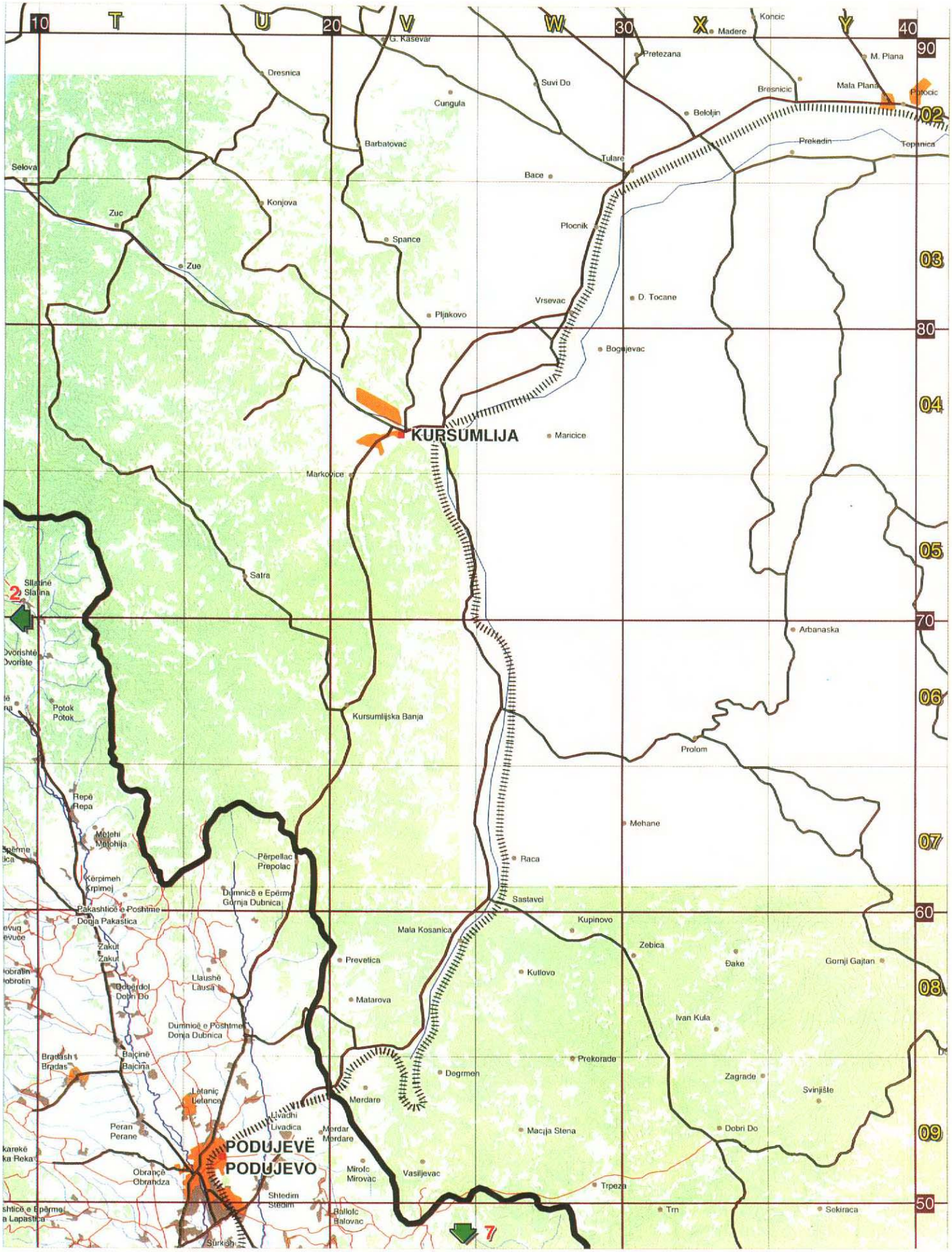

0 2 4 6 8 Kilometers

0 1 2 3 4 5 Miles

EN

K0366657

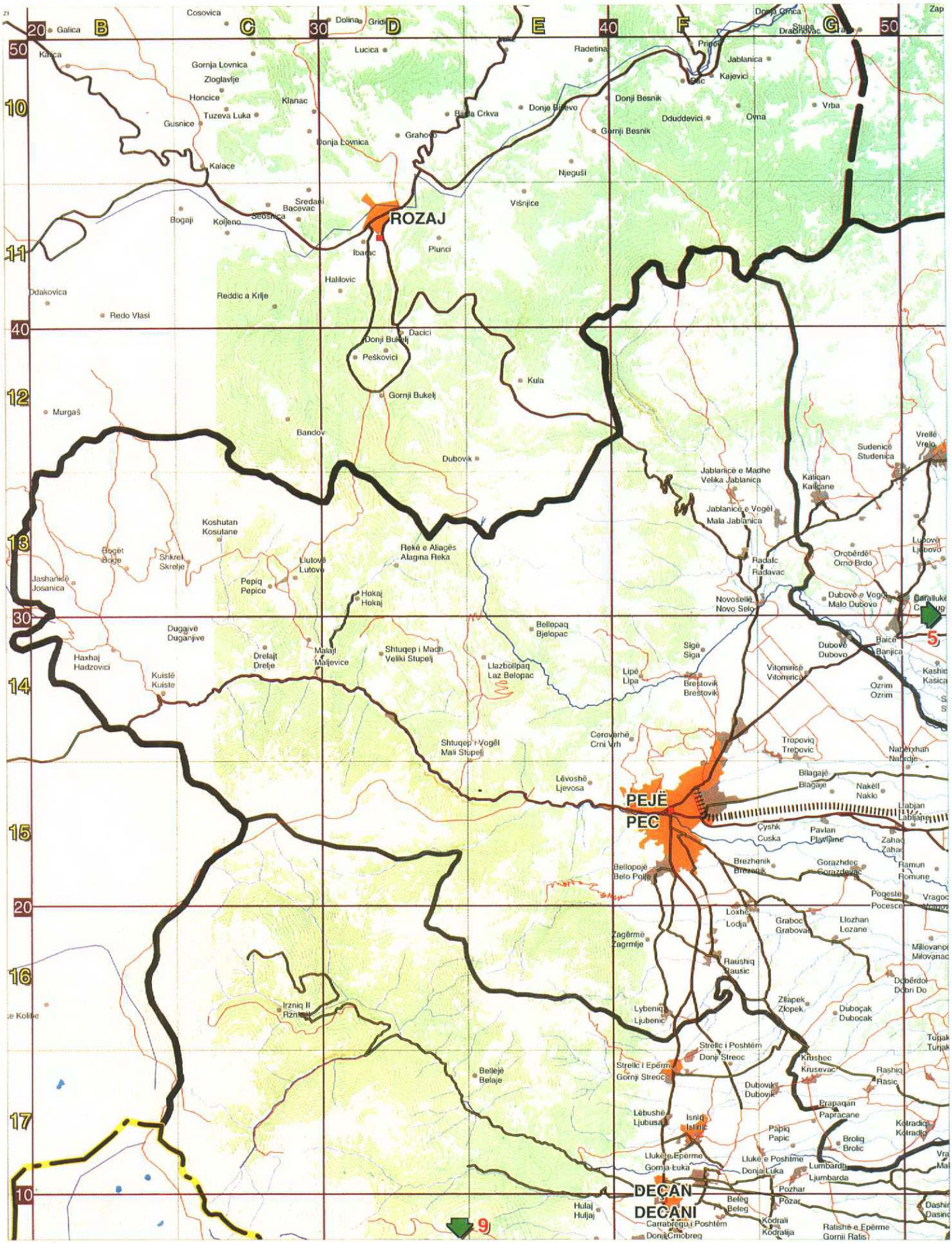

0 2 4 6 8 Kilometers

0 1 2 3 4 5 Miles

DN

K0366658

0 2 4 6 8 Kilometers

0 1 2 3 4 5 Miles

DN

K0366659

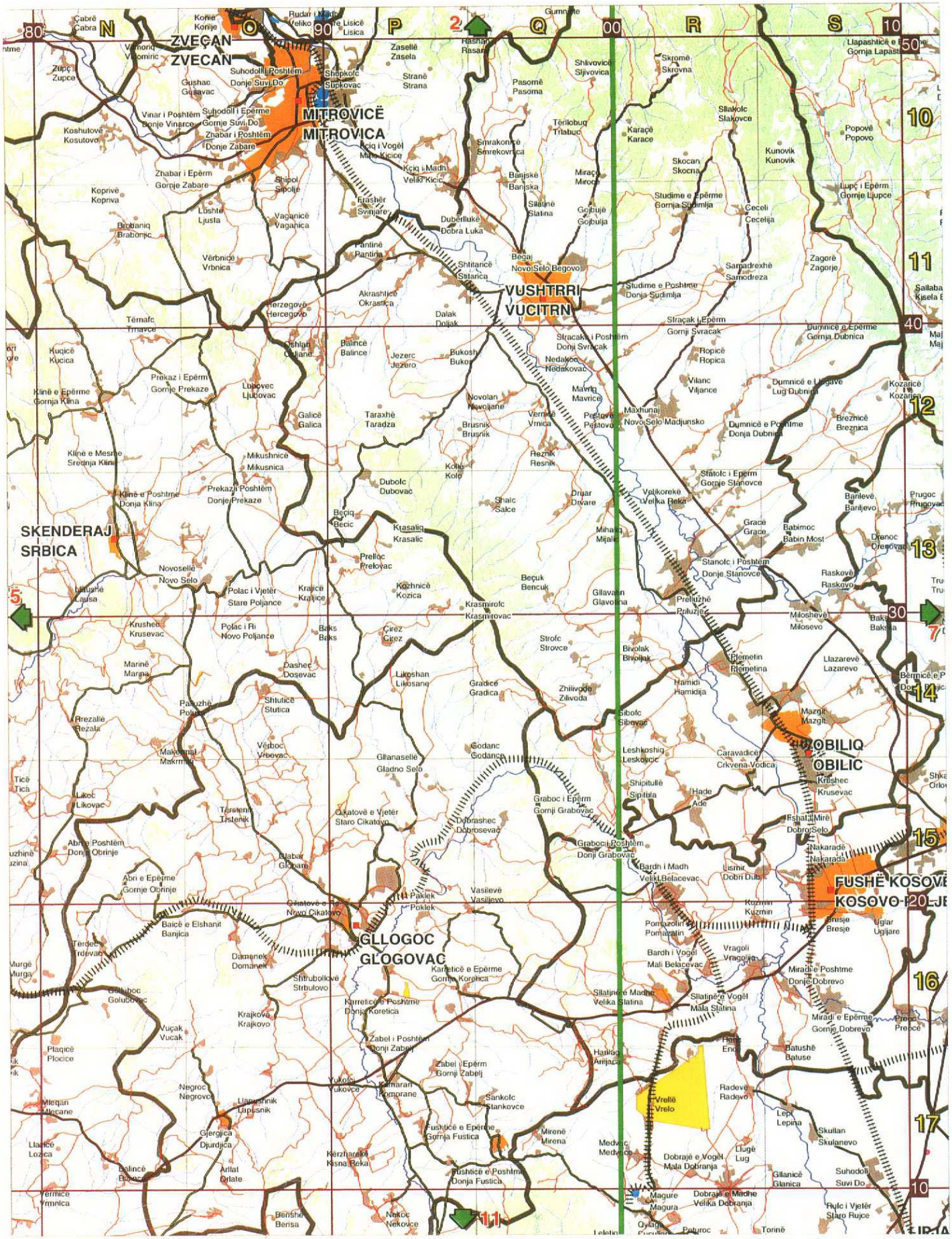

0 2 4 6 8 Kilometers

0 1 2 3 4 5 Miles

DN | EN

K0366660

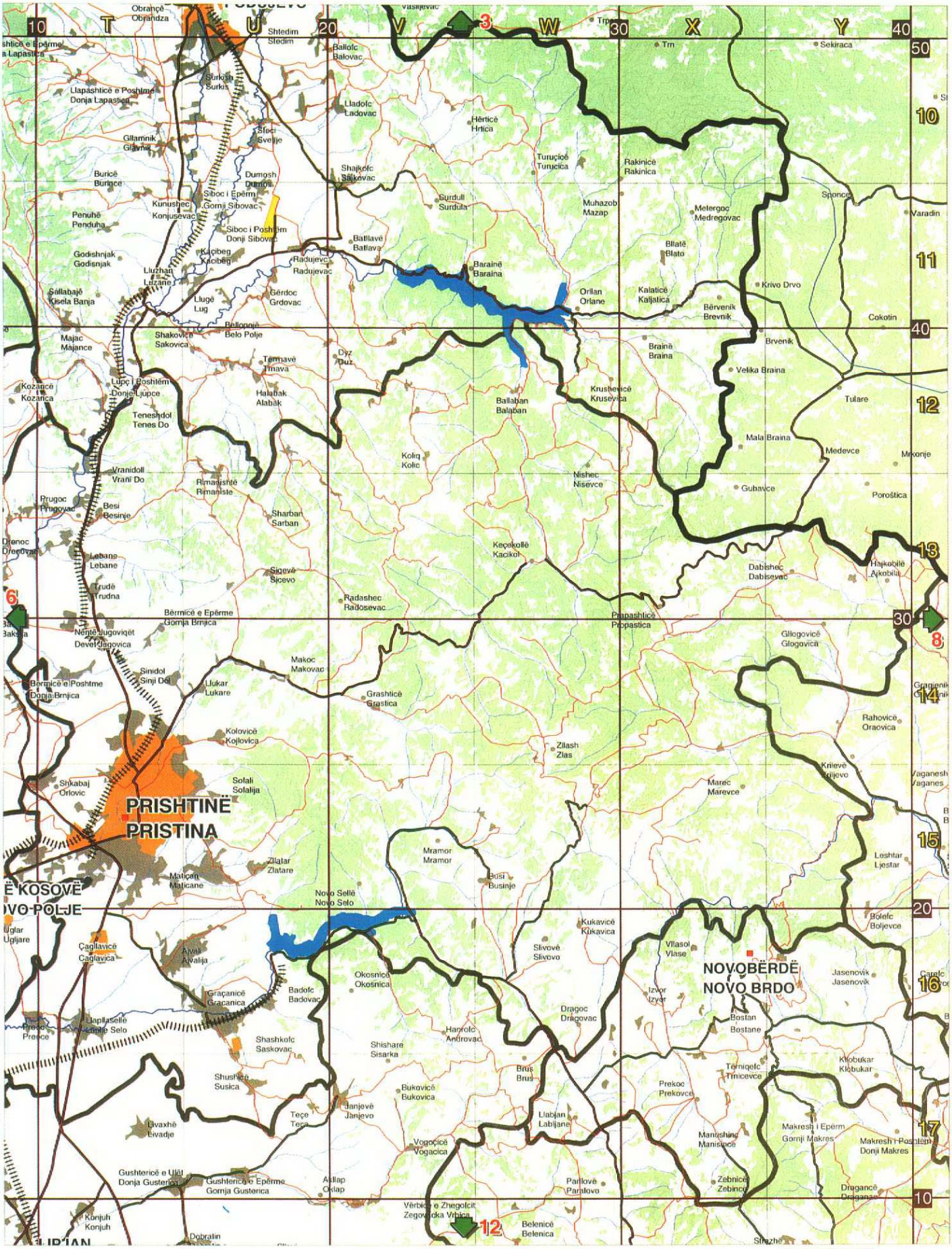

0 2 4 6 8 Kilometers

0 1 2 3 4 5 Miles

EN

K0366661

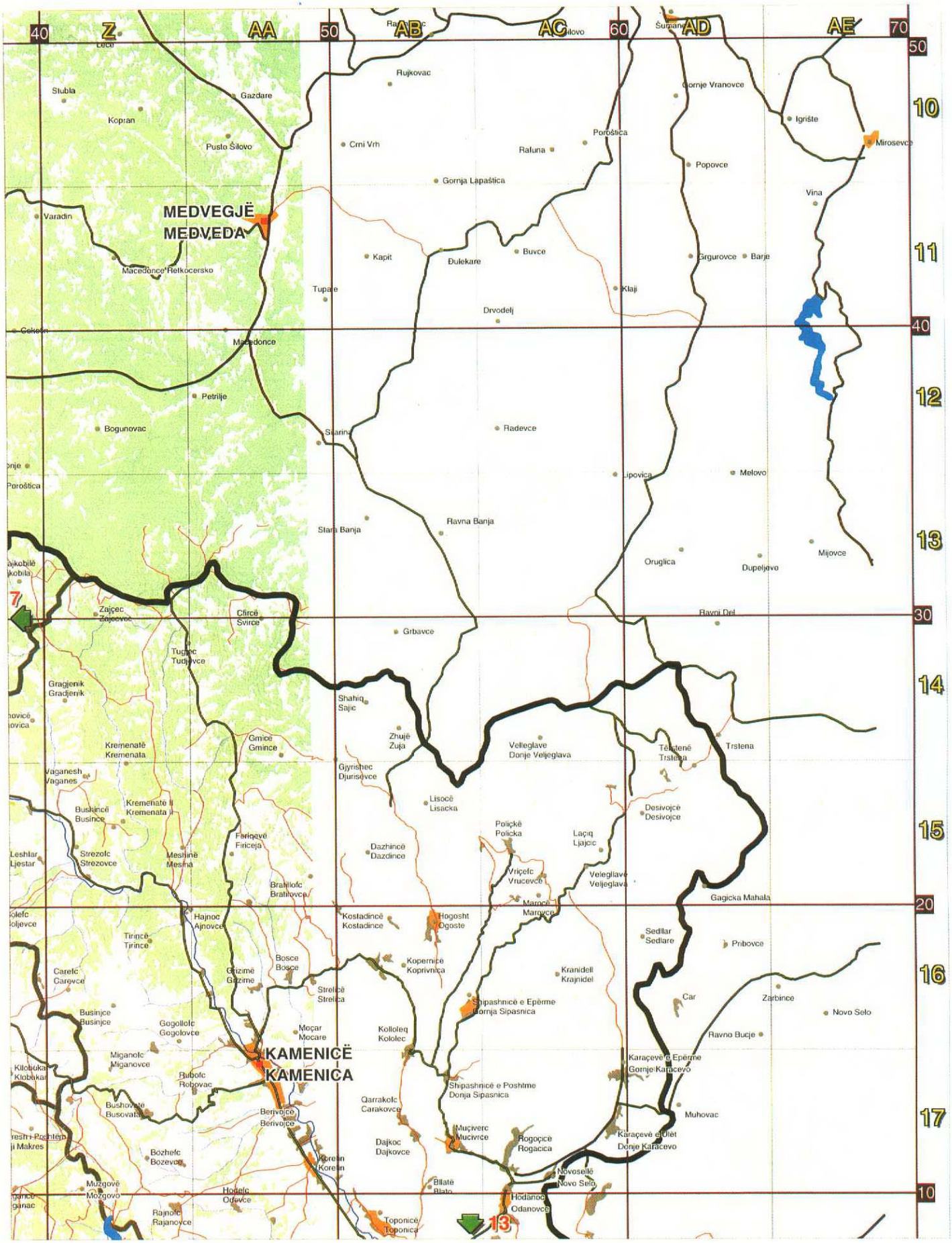

0 2 4 6 8 Kilometers

0 1 2 3 4 5 Miles

EN

K0366662

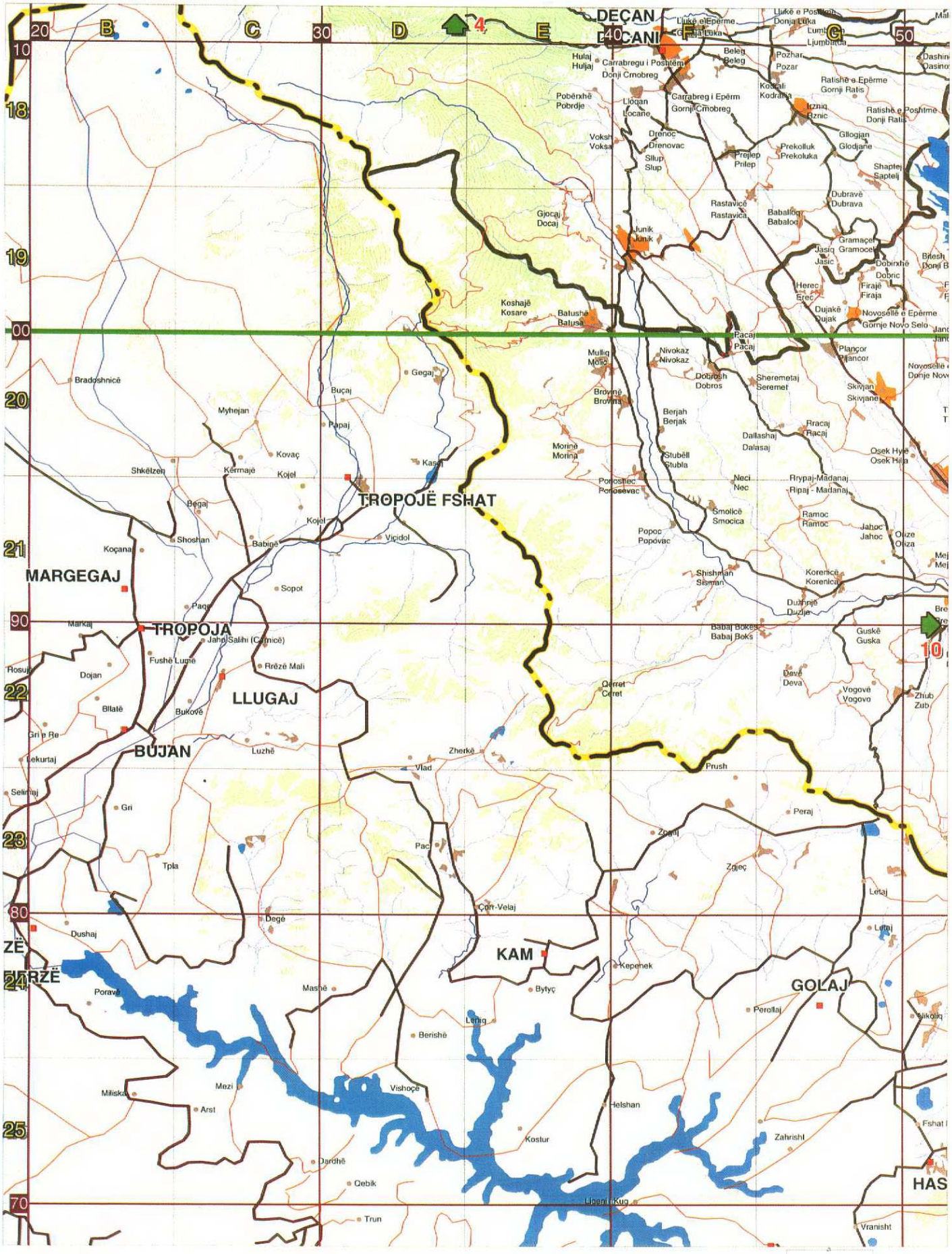
DEÇAN
DECANI
TROPOJË FSHAT
MARGEGAJ
TROPOJA
LLUGAJ
BUJAN
KAM
GOLAJ
HAS
Bradoshnicë
Myhejan
Buçaj
Gegaj
Papaj
Kovaç
Shkëlzen
Kërrnajë
Kojel
Kasaj
Bëgaj
Shoshan
Koçanaj
Babinë
Vicidol
Sopot
Paqe
Markaj
Jahaj Salihi (Çarnicë)
Fushë Lumë
Rrëzë Mali
Dojan
Bilatë
Bukovë
Gri e Re
Lekurtaj
Luzhë
Selimaj
Gri
Tpla
Zherkë
Vlad
Prush
Peraj
Zogaj
Pac
Zgjeç
Letaj
Çorr-Velaj
Degë
Dushaj
Kepenek
Masnë
Bytyç
Poravë
Lëmiq
Berishë
Perollaj
Mezi
Vishoçë
Miliska
Arst
Helshan
Kostur
Zahrisht
Dardhë
Qebik
Trun
Vranisht
Fshat
Koshajë
Kosare
Batushë
Batusa
Junik
Gjocaj
Docaj
Rastavicë
Rastavica
Babaloq
Babaloj
Prejlep
Prilep
Prekolluk
Prekoluka
Gllogjan
Glogjane
Shaptej
Saptelj
Dubravë
Dubrava
Gramaçel
Gramocel
Jasiq
Jasic
Dobirxhë
Dobric
Herec
Erec
Firaje
Firaja
Dujakë
Dujak
Novoselë e Epërme
Gornje Novo Selo
Pacaj
Pacaj
Plancor
Plancor
Nivokaz
Nivokaz
Mullig
Molic
Dobrosh
Dobros
Sheremetaj
Seremet
Skivjan
Skivjane
Brovinë
Brovina
Berjah
Berjak
Dallashaj
Dalasaj
Rracaj
Racaj
Osek Hyrë
Osek Hila
Morinë
Morina
Stubëll
Stubla
Ponoshec
Ponosevac
Neci
Nec
Rrypaj-Madanaj
Ripaj - Madanaj
Smolicë
Smocica
Ramoc
Ramoc
Jahoc
Jahoc
Oluze
Oluza
Popoc
Popovac
Shishman
Sisman
Korenicë
Korenica
Duzhnjë
Duzlje
Babaj Bokës
Babaj Boks
Guskë
Guska
Devë
Deva
Vogovë
Vogovo
Zhub
Zub
Çerret
Ceret
Rosuj
Dojan
Bilatë
Bukovë
Gri e Re
Lekurtaj
Luzhë
Selimaj
Gri
Tpla
Zherkë
Vlad
Prush
Peraj
Zogaj
Pac
Zgjeç
Letaj
Çorr-Velaj
Degë
Dushaj
Kepenek
Masnë
Bytyç
Poravë
Lëmiq
Berishë
Perollaj
Mezi
Vishoçë
Miliska
Arst
Helshan
Kostur
Zahrisht
Dardhë
Qebik
Trun
Vranisht
Fshat
Llukë e Epërme
Llukë e Poshtme
Donja Luka
Lumbardh
Ljumbarda
Hulaj
Huljaj
Carrabregu i Poshtëm
Donji Crnobreg
Beleg
Beleg
Pozhar
Pozar
Kodrali
Kodralja
Ratishë e Epërme
Gornji Ratis
Pobërxhë
Pobrdje
Lloçan
Locane
Carrabreg i Epërm
Gornji Crnobreg
Izrniq
Izrnic
Ratishë e Poshtme
Donji Ratis
Voksh
Voksa
Drenoc
Drenovac
Slup
Slup
Gllogjan
Glogjane
Shaptej
Saptelj
Dubravë
Dubrava
Gramaçel
Gramocel
Jasiq
Jasic
Dobirxhë
Dobric
Herec
Erec
Firaje
Firaja
Dujakë
Dujak
Novoselë e Epërme
Gornje Novo Selo
Pacaj
Pacaj
Plancor
Plancor
Nivokaz
Nivokaz
Mullig
Molic
Dobrosh
Dobros
Sheremetaj
Seremet
Skivjan
Skivjane
Brovinë
Brovina
Berjah
Berjak
Dallashaj
Dalasaj
Rracaj
Racaj
Osek Hyrë
Osek Hila
Morinë
Morina
Stubëll
Stubla
Ponoshec
Ponosevac
Neci
Nec
Rrypaj-Madanaj
Ripaj - Madanaj
Smolicë
Smocica
Ramoc
Ramoc
Jahoc
Jahoc
Popoc
Popovac
Shishman
Sisman
Korenicë
Korenica
Duzhnjë
Duzlje
Babaj Bokës
Babaj Boks
Guskë
Guska
Devë
Deva
Vogovë
Vogovo
Çerret
Ceret
Zhub
Zub
0 2 4 6 8 Kilometers
0 1 2 3 4 5 Miles
DN
DM

K0366663

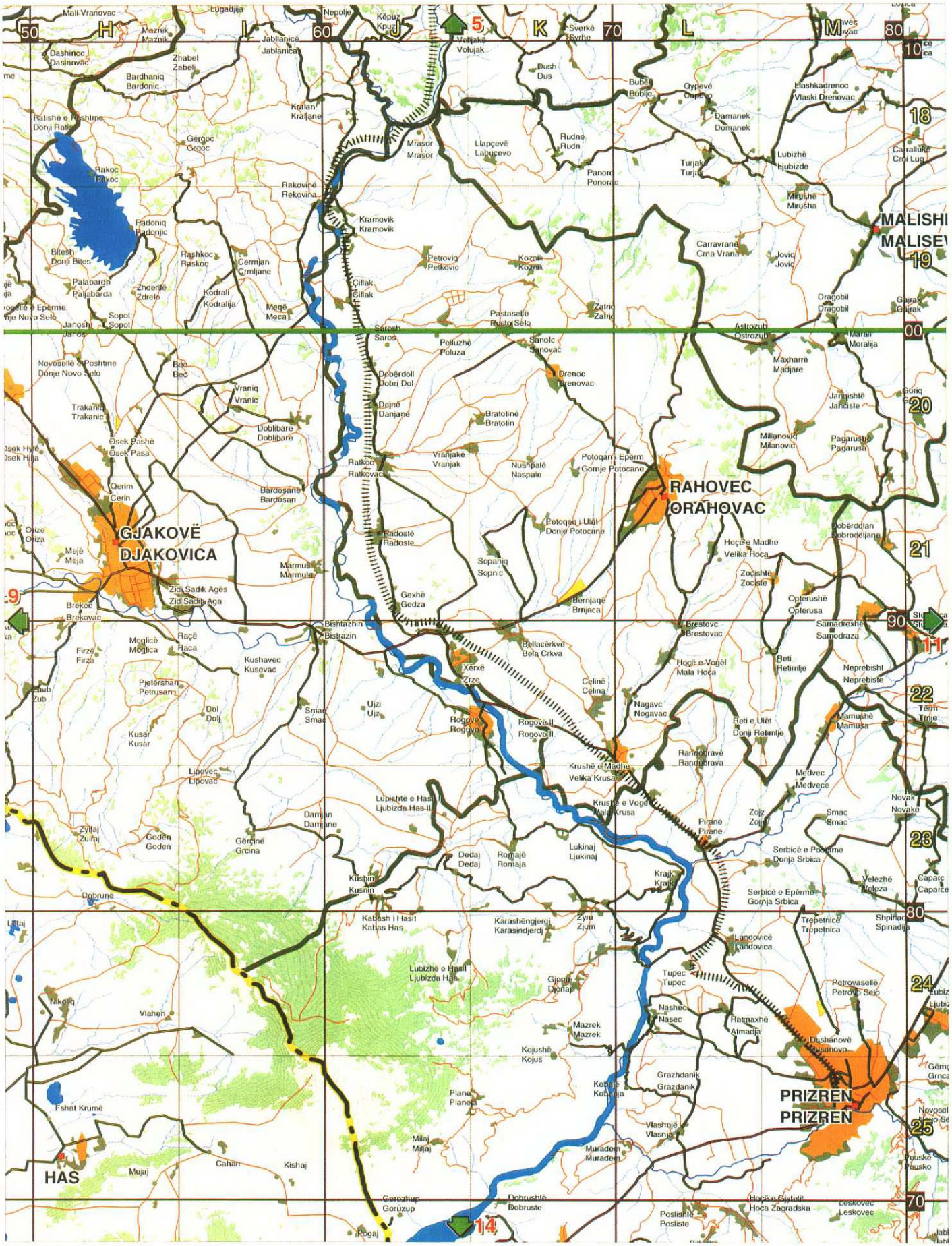
GJAKOVË
DJAKOVICA
RAHOVEC
ORAHOVAC
PRIZREN
PRIZREN
HAS
MALISHI
MALISEV
Mirash
Llapçevë
Labučevo
Petrovicë
Petkovic
Kozrnik
Koznik
Pastasellë
Rusto Selo
Pelluzhë
Poluza
Sanolc
Sanovac
Drenoc
Drenovac
Bratotinë
Bratotin
Vranjakë
Vranjak
Nushpalë
Naspale
Potoqani i Epërm
Gornje Potocane
Potoqani i Ulët
Donje Potocane
Radostë
Radoste
Sopanicë
Sopnic
Bernjakë
Brnjaca
Bellacërkvë
Bela Crkva
Xërxë
Zrze
Rogovë
Rogovo
Rogovë II
Rogovo II
Krushë e Madhe
Velika Krusa
Krushë e Vogël
Mala Krusa
Randobravë
Randobrava
Nagavc
Nogavac
Celinë
Celina
Brestovc
Brestovac
Hoçë e Vogël
Mala Hoca
Hoçë e Madhe
Velika Hoca
Zoçishtë
Zocište
Opterushë
Opterusa
Samadrexhë
Samodraza
Beti
Retimlje
Neprebishtë
Neprebiste
Mamushë
Mamuša
Reti e Ulët
Donji Retimlje
Medvec
Medvece
Novak
Novake
Smac
Smac
Zoiz
Zojz
Pirane
Pirane
Serbicë e Poshtme
Donja Srbica
Serbicë e Epërme
Gornja Srbica
Velezhë
Veleza
Caparc
Caparce
Trepetnicë
Trepetnica
Shpinadi
Spinadija
Landovicë
Landovica
Petrovasellë
Petrovo Selo
Dushanovë
Dušanovo
Hatmaxhë
Atmadja
Nashec
Našec
Tupec
Tupec
Gjonaj
Djonaj
Mazrek
Mazrek
Kojushë
Kojus
Grazhdanik
Grazdanik
Kobajë
Kobaja
Vlashnjë
Vlasnja
Muradeu
Muradeu
Milaj
Miljaj
Planë
Planea
Cerezhup
Goruzup
Dobrushë
Dobruste
Poslishtë
Posliste
Hoçë e Gjytetit
Hoca Zagradska
Leskovec
Leskovec
Pouskë
Pousko
Fshat Krumë
Kishaj
Mujaj
Cahan
Vlahen
Nikolin
Dobrunë
Lutaj
Zylfaj
Zulfaj
Goden
Gërçinë
Grcina
Damjan
Damjane
Lupishtë e Hasit
Ljubizda Has II
Lukinaj
Ljukinaj
Romajë
Romaja
Dedaj
Dedaj
Kushnin
Kusnin
Katbash i Hasit
Katbas Has
Karashëngjergj
Karasindjerdj
Zym
Zjum
Lubizhë e Hasit
Ljubizda Has
Kusar
Kusar
Dol
Dolj
Smaç
Smac
Ujzi
Ujz
Pjetërshan
Petrusan
Zub
Lipovec
Lipovac
Kushavec
Kusevac
Moglicë
Moglica
Raçë
Raca
Firzë
Firza
Brekoc
Brekovac
Meja
Mejë
Onize
Oriza
Osek Pashë
Osek Pasa
Qerim
Cerin
Trakanik
Trakanic
Vranic
Vranić
Doblibar
Doblibare
Bardosanë
Bardosan
Zidi Sadik Agës
Zid Sadik Aga
Marmull
Marmule
Gexhë
Gedza
Bishtazhin
Bistrazin
Ratkoc
Ratkovac
Dejnë
Danjane
Dobërdoll
Dobri Dol
Bec
Beč
Novosellë e Poshtme
Donje Novo Selo
Janosh
Janoš
Sopot
Sopot
Eperme
Novo Selo
Palabardh
Palabarda
Zhderlë
Zdrelo
Bitesh
Donji Bites
Radonicë
Radonjic
Rakoc
Rakoc
Ratishë e Poshtme
Donji Ratiš
Gërgoc
Grgoc
Kralan
Kraljane
Rakovinë
Rekovina
Kodrali
Kodralija
Megë
Meca
Cermjan
Crmljane
Rashkoc
Raskoc
Kramovik
Kramovik
Çiflak
Ciflak
Mrasor
Mrasor
Veljakë
Voljak
Dush
Dus
Bubel
Bubje
Qypevë
Cupevo
Damanek
Domanek
Elashkadrenoc
Vlaski Drenovac
Rudnë
Rudn
Panorc
Ponorac
Turjak
Turjak
Lubizhë
Ljubizde
Carrallukë
Crni Lug
Mirushë
Mirusha
Carravranë
Crna Vrana
Jovic
Jovic
Dragobil
Dragobil
Gajrak
Gajrak
Astrozub
Ostrozub
Maxharrë
Madjare
Moralia
Jamishtë
Janciste
Gurig
Milanovic
Pagarushë
Pagarusa
Dobrodeljanë
Sverkë
Svrhe
Jablanicë
Jablanica
Mazrnik
Mazrnik
Dashinoc
Dasinovac
Zhabel
Zabelj
Bardhanicë
Bardonic
Lugadija
Maji Vranovac
Nepolje
Kepuz
Kpuz
Sarosh
Saroš

K0366664

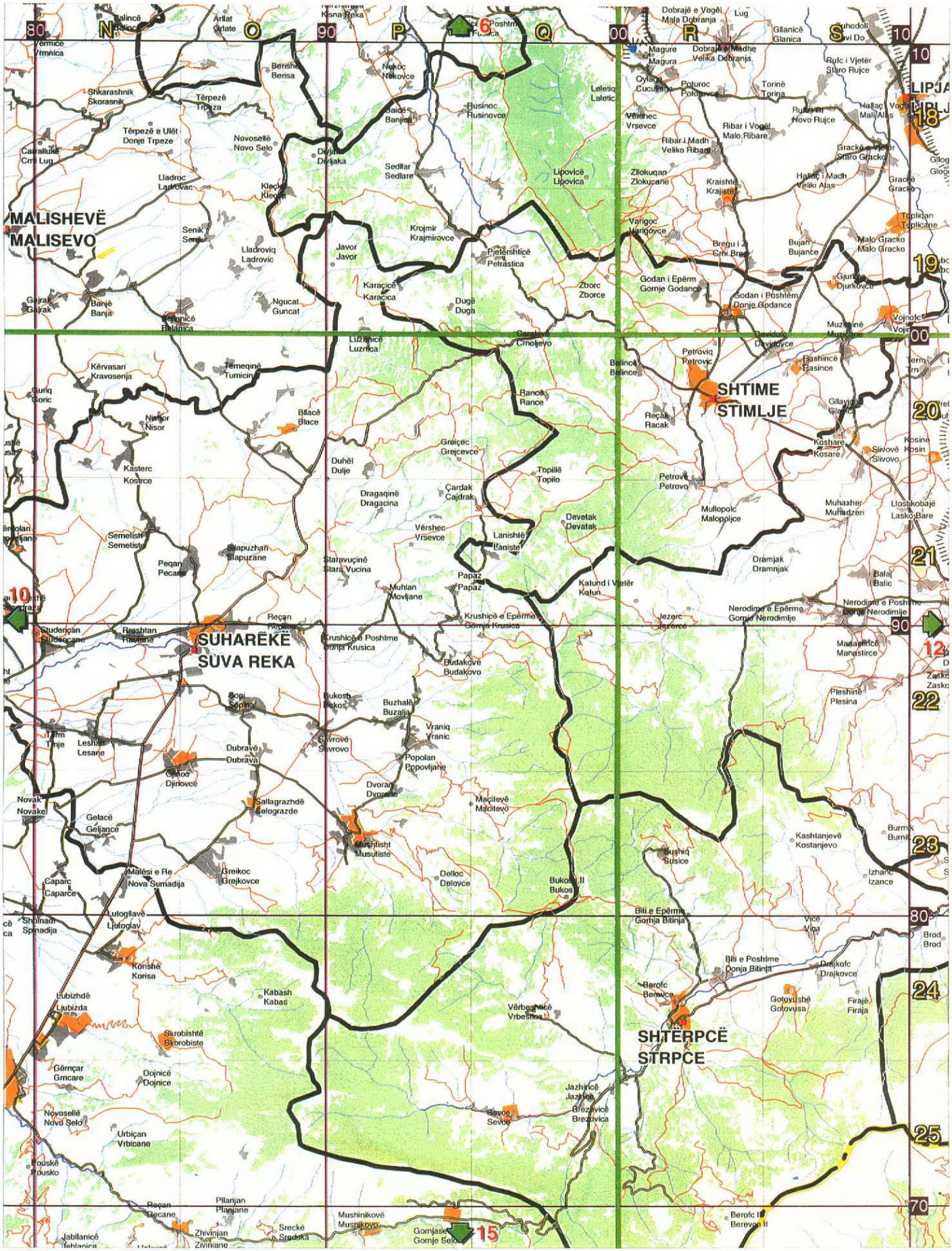
MALISHEVË
MALISEVO
SHTIME
STIMLJE
SUHARËKË
SUVA REKA
SHTËRPCË
STRPCE
LIPJA
LIPLJ
Kisna Reka
Dobrajë e Vogël
Mala Dobranja
Lug
Gllanicë
Glanica
Magure
Magura
Dobrajë e Madhe
Velika Dobranja
Rufc i Vjetër
Staro Rujce
Shkarashnik
Skorasnik
Tërpezë
Trpeza
Tërpezë e Ulët
Donje Trpeze
Novosellë
Novo Selo
Nekoc
Nekovce
Leletiq
Laletic
Poluroc
Poluroce
Torinë
Torina
Rusinoc
Rusinovce
Vërshec
Vrsevce
Ribar i Vogël
Malo Ribare
Ribar i Madh
Veliko Ribare
Novo Rujce
Hallaç i Vogël
Mali Alas
Gracka e Vjetër
Staro Gracko
Gracke
Gracko
Lladroc
Ladrovac
Sedllar
Sedlare
Lipovicë
Lipovica
Zllokuqan
Zlokucane
Kraishtë
Krajiste
Hallaç i Madh
Veliki Alas
Senik
Senik
Lladroviq
Ladrovic
Krojmir
Krajmirovce
Javor
Javor
Pjetërshticë
Petrastica
Varigoc
Varigovce
Bregu i Zi
Crni Breg
Bujan
Bujance
Malo Gracko
Malo Gracko
Toplican
Toplicane
Karaçicë
Karacica
Zborc
Zborce
Godan i Epërm
Gornje Godance
Godan i Poshtëm
Donje Godance
Gjurkovë
Djurkovce
Banjë
Banja
Ngucat
Guncat
Dugë
Duga
Luzhnicë
Luznica
Carallevë
Crnoljevo
Davidofc
Davidovce
Muzaqinë
Muzicane
Vojnofc
Vojnovce
Kërvasari
Kravoserija
Temeqinë
Tumicina
Belincë
Balince
Petroviq
Petrovic
Rashincë
Rasince
Rancë
Rance
Reçak
Racak
Gllavjoc
Glavica
Nismor
Nisor
Bllacë
Blace
Greiçec
Grejcevce
Koshare
Kosare
Slivovë
Slivovo
Kosinë
Kosin
Kasterc
Kostrce
Duhël
Dulje
Topillë
Topilo
Petrovë
Petrovo
Dragaqinë
Dragacina
Çardak
Cajdrak
Mullopolc
Malopoljce
Muhaxher
Muhadzeri
Llosbkobajë
Lasko Bare
Devetak
Devatak
Semetish
Semetiste
Vërshec
Vrsevce
Lanishtë
Laniste
Slapuzhan
Slapuzane
Staravuçinë
Stara Vucina
Dramjak
Dramnjak
Balaj
Balic
Peqan
Pecane
Papaz
Papaz
Muhlan
Movljane
Katund i Vjetër
Katun
Nerodimë e Epërme
Gornje Nerodimlje
Nerodimë e Poshtme
Donje Nerodimlje
Studençan
Studencane
Rreshtan
Ravtane
Reçan
Reçane
Krushicë e Epërme
Gornja Krusica
Krushicë e Poshtme
Donja Krusica
Jezerc
Jezerce
Manastirlcë
Manastirce
Budakovë
Budakovo
Pleshinë
Plesina
Sopi
Sopina
Bukosh
Bukos
Buzhalë
Buzalja
Vraniq
Vranic
Leshan
Lesane
Dubravë
Dubrava
Savrovë
Savrovo
Popolan
Popovljane
Djinoc
Djinovce
Dvoran
Dvorane
Novak
Novake
Sallagrazhdë
Selograzde
Maçitevë
Macitevo
Gelacë
Geljance
Muchtisht
Musutiste
Kashtanjevë
Kostanjevo
Burmik
Burnik
Bushiq
Susice
Malësi e Re
Nova Sumadija
Greikoc
Grejkovce
Delloc
Delovce
Bukosi II
Bukos
Izhanc
Izance
Caparc
Caparce
Lutogllavë
Ljutoglav
Shpinadi
Spinadija
Biti e Epërme
Gornja Bitinja
Vicë
Vina
Brod
Brod
Korishë
Korisa
Biti e Poshtme
Donja Bitinja
Drajkofc
Drajkovce
Lubizhdë
Ljubizda
Kabash
Kabas
Berofc
Berevce
Gotovushë
Gotovusa
Firajë
Firaja
Vërbeshticë
Vrbestica
Skrobishtë
Skorobiste
Gërnçar
Gmcare
Dojnicë
Dojnice
Jazhincë
Jazhnice
Brezovicë
Brezovica
Novosellë
Novo Selo
Sevce
Sevce
Urbiçan
Vrbicane
Pouskë
Pousko
Pllanjan
Planjane
Reçan
Recane
Mushinikovë
Musnikovo
Berofc II
Berevce II
Zhivinjan
Zivinjane
Srecke
Sredska
Gornjasë
Gornje Selo
Jabllanicë
Jablanica
80
90
00
10
20
21
22
23
24
25
70
6
10
12
15
18
19
20
21
22
23
24
25
0 2 4 6 8 Kilometers
0 1 2 3 4 5 Miles
DN EN
DM EM

K0366665

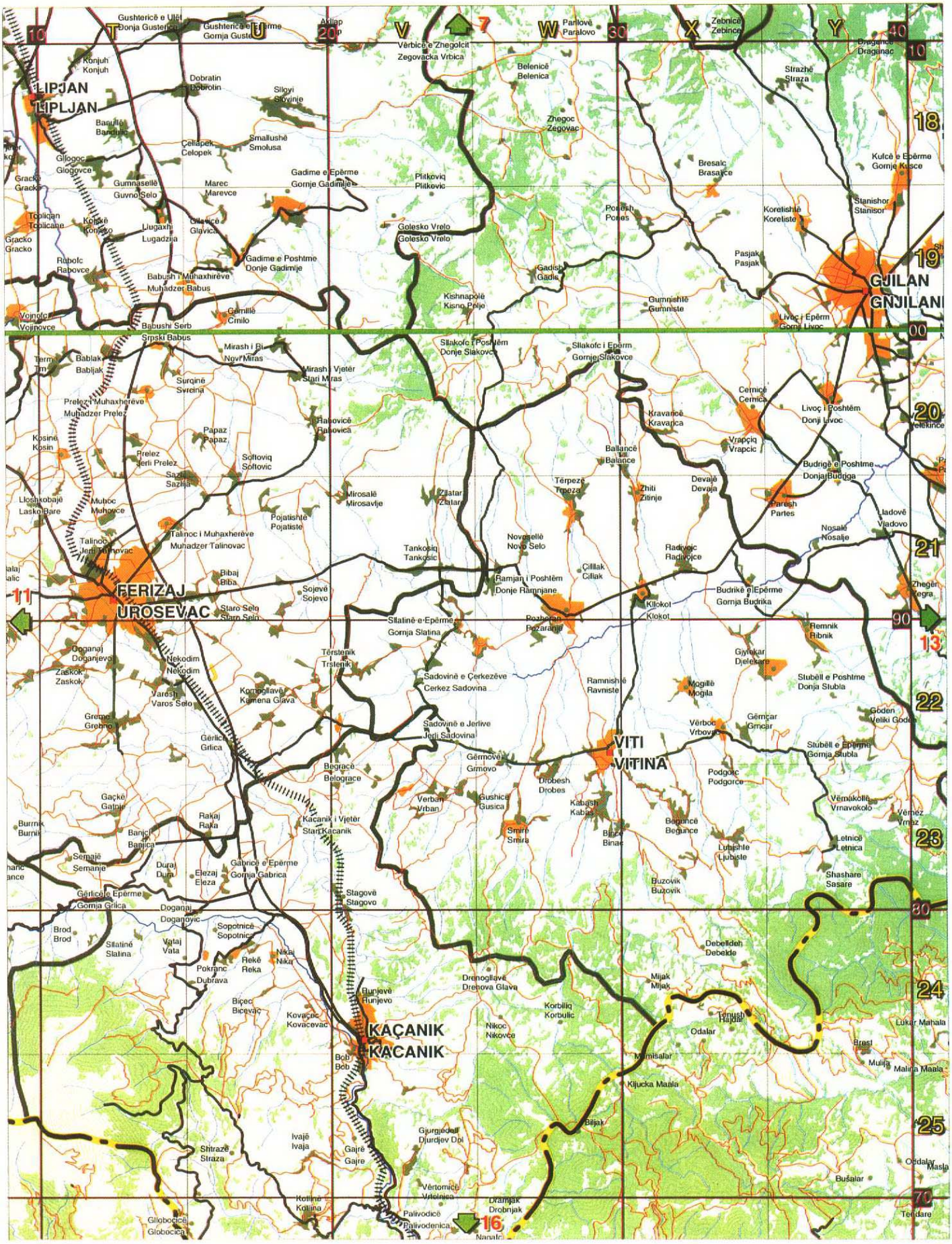

EN

EM

0 2 4 6 8 Kilometers

0 1 2 3 4 5 Miles

K0366666

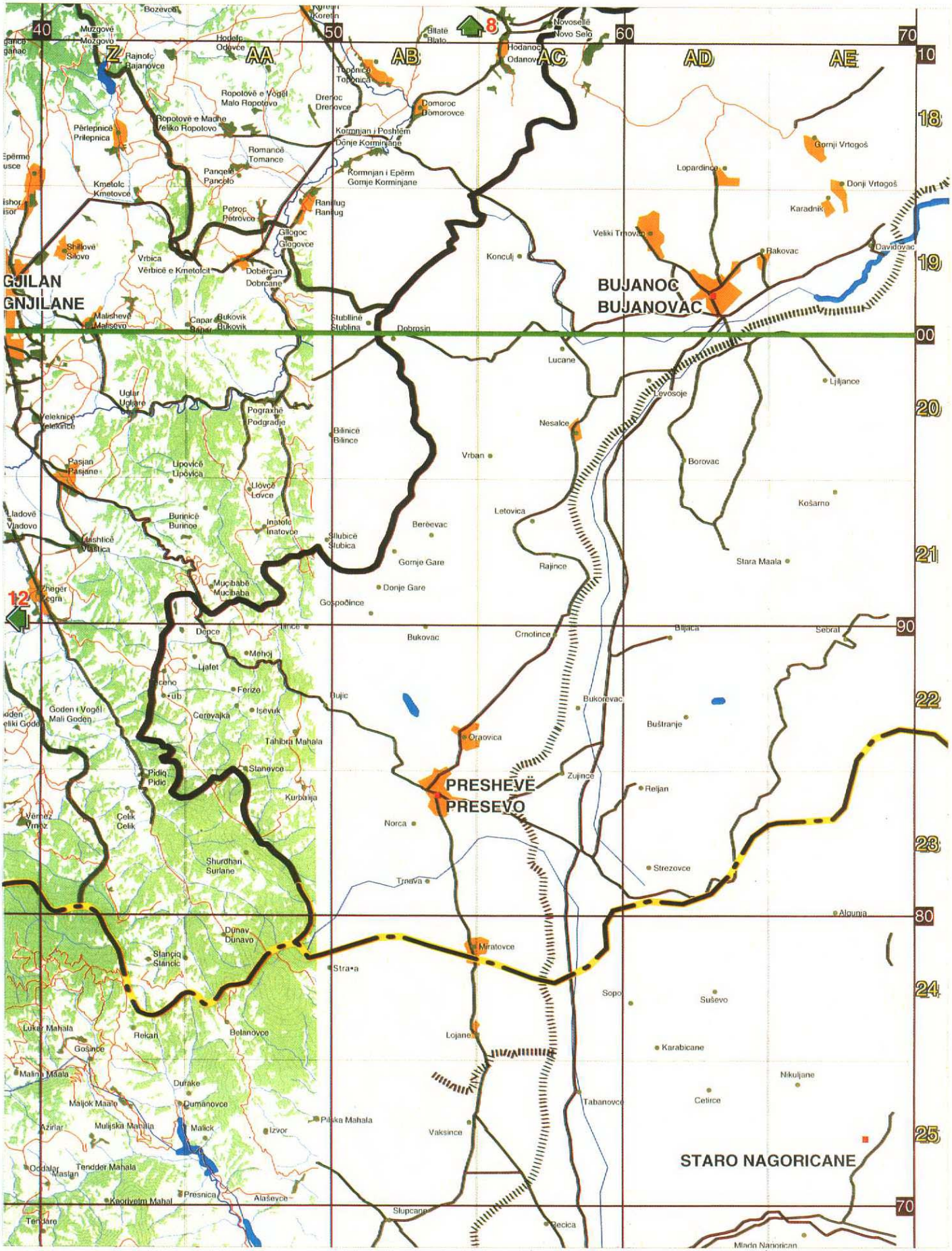

0 2 4 6 8 Kilometers

0 1 2 3 4 5 Miles

EN

EM

K0366667

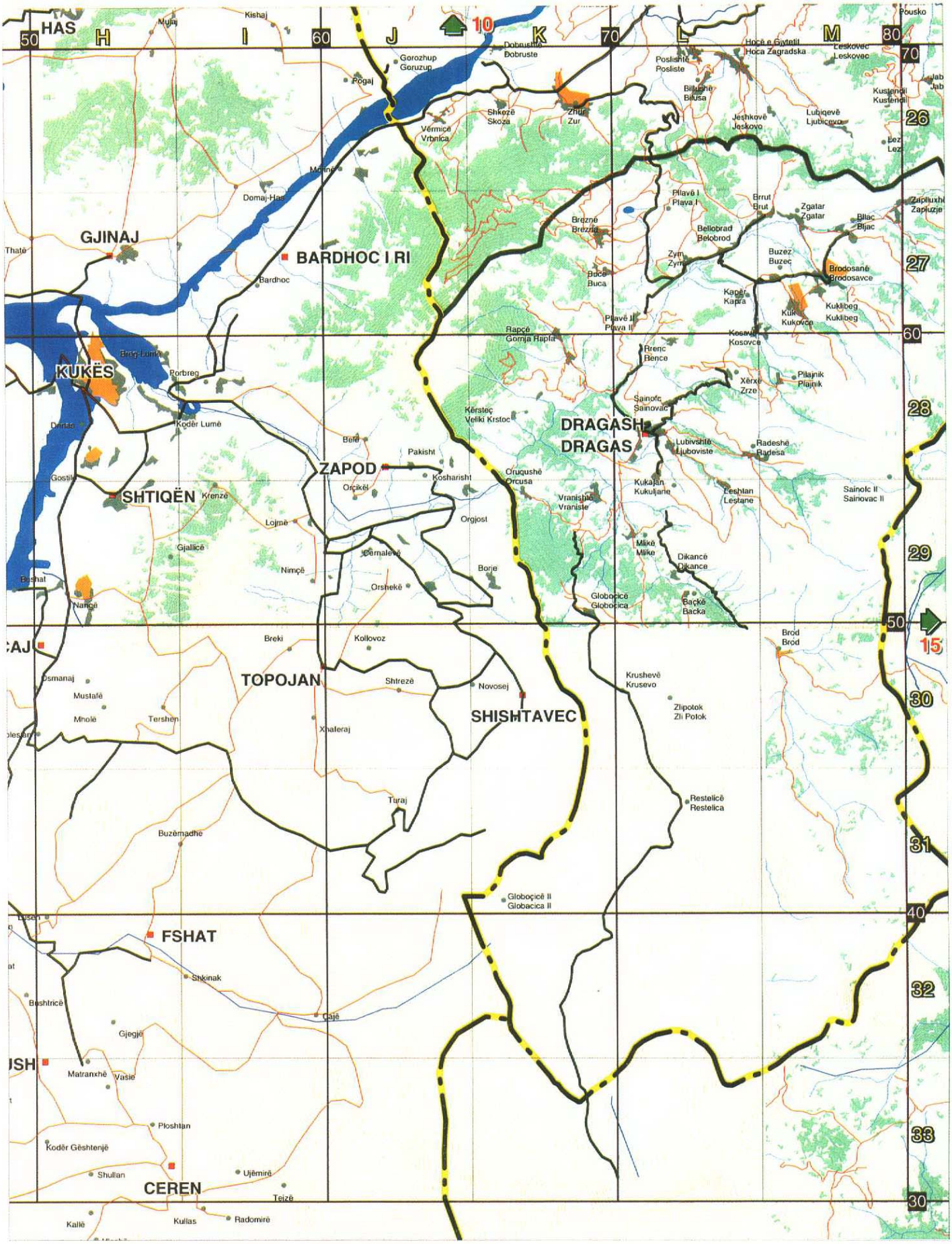

0 2 4 6 8 Kilometers

0 1 2 3 4 5 Miles

DM

K0366668

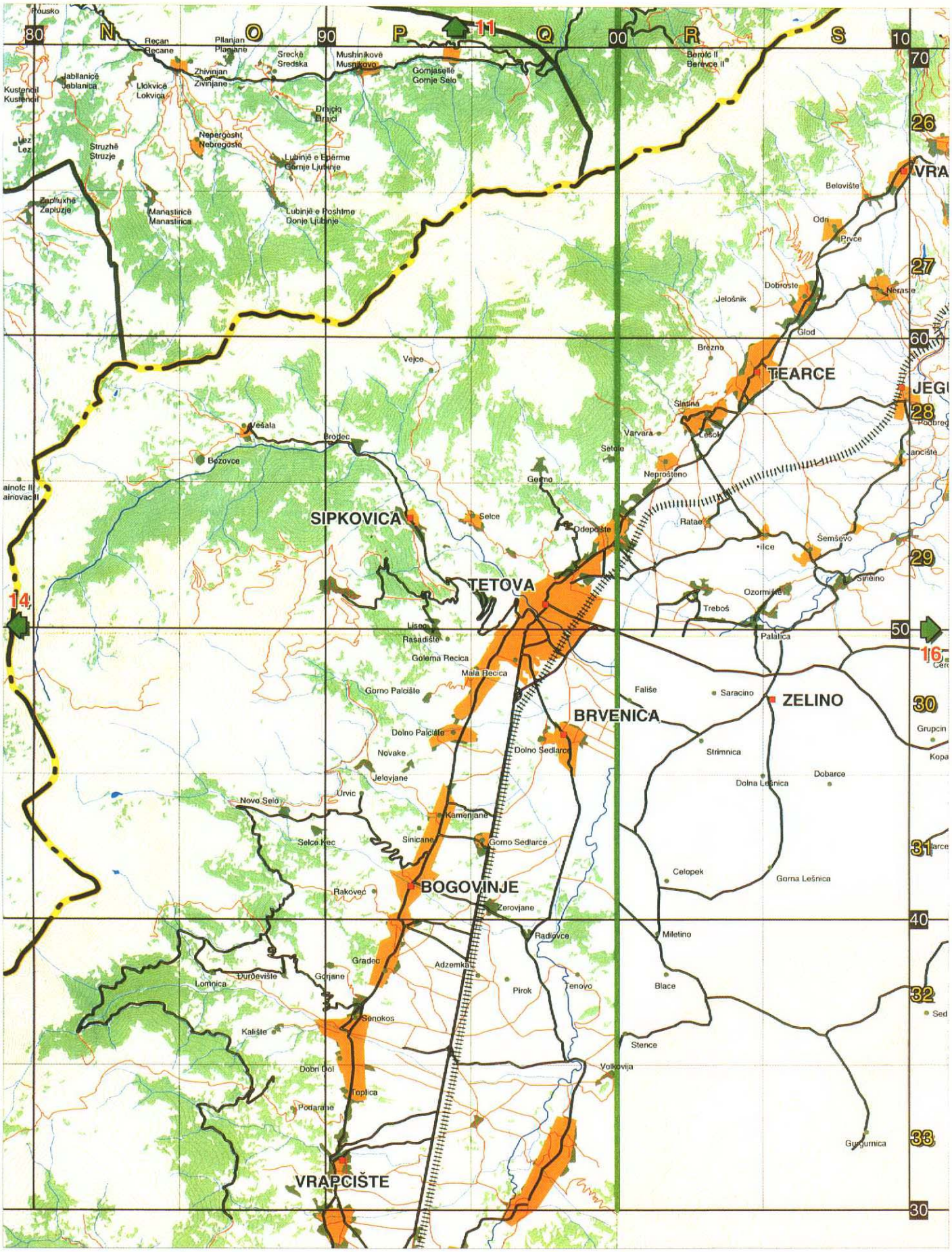

0 2 4 6 8 Kilometers

0 1 2 3 4 5 Miles

DM EM

K0366669

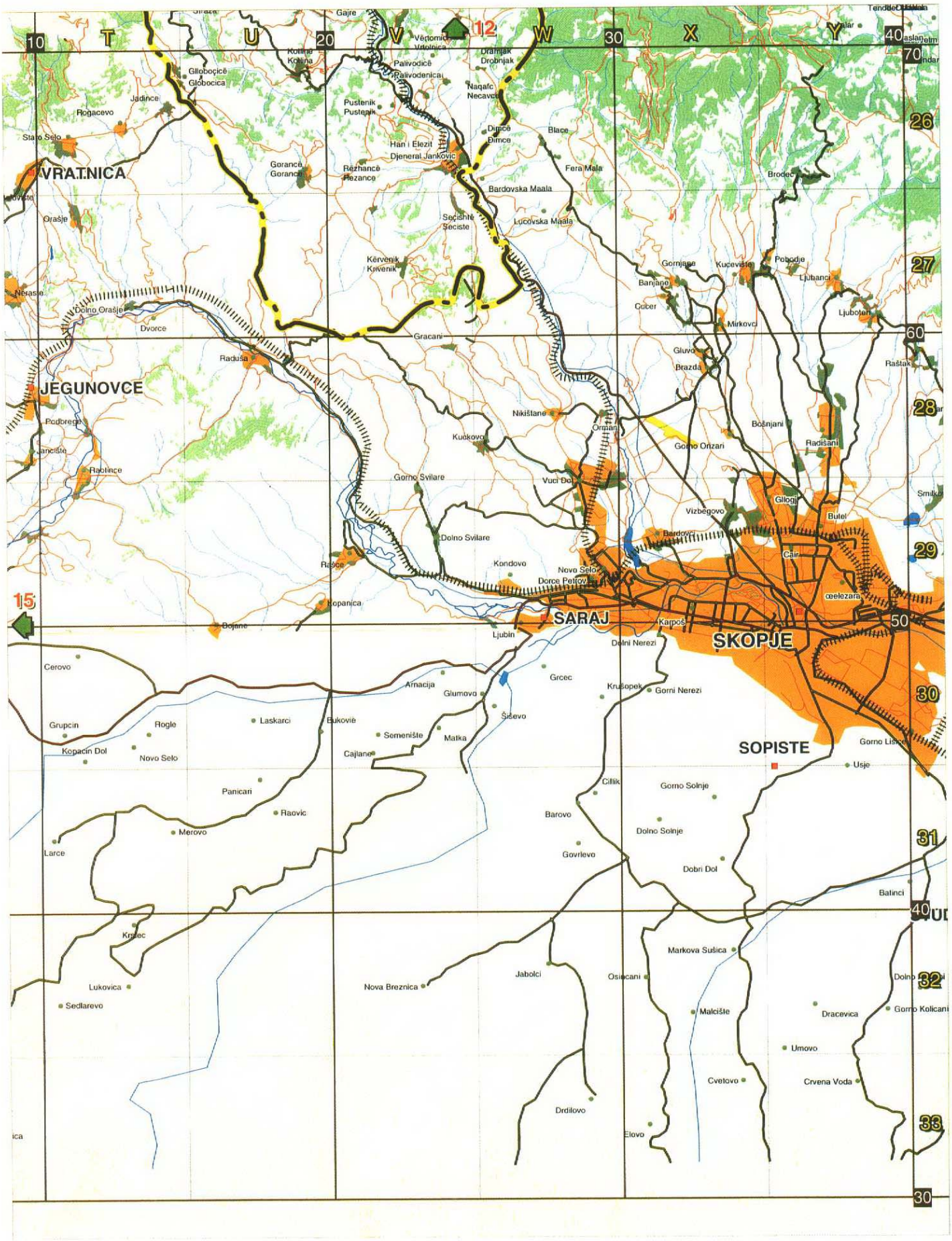

0 2 4 6 8 Kilometers

0 1 2 3 4 5 Miles

EM

K0366670

Organisation Acronyms

ACRONYM	FULL NAME
AAH	Action Against Hunger
ACIC	Albanian Community Information Centre 2
ACT	Action by Churches Together
ACTED	Agency de l'Aide a la Cooperation Technique et au Developpement
ADRA	Adventist Development & Relief Agency
AIBI	Amici del Bambini
ARC	American Refugee Committee
ARCOBALENO	Missione Arcobaleno Italiano Governament
AYA	Albanian Youth Action
BO	British Office
BSF	Balkan Sunflowers
CAD	Childrens Aid Direct
CAI	Child Advocacy International
CARE	Cooperative For Assistance And Relief Everywhere
CARITAS / It	Caritas Italiana
CARITAS / A	Caritas Austria
CARITAS / D	Caritas Denmark
CARITAS / F	Caritas France
CARITAS / N	Memisa Caritas Netherland
CARITAS / SP	Caritas Espanola
CDHRF	Council for the Defense of Human Rights & Freedom
CESVI	Cooperazione e Sviuppo
CICA	Communita Internazionale Capo D'Arco
CIDA	Canadian International Development Agency
CIDC	The Canadian International Deminig Center
CIMIC	Civil Military Cooperation (KFOR)
COE	Council of Europe
CONCERN	Concern Worldwide
COOPI	Cooperazione Internazionale
Cordaid	Catholic Organization For Relief and Development
CPWC	Centre for Protection of Women and Children
CRIC	Centro Regionale D'intervento Per La Cooperazione
CRS	Catholic Relief Services
CSI / B	Caritas Secours International - Belgium
CSW	Centre for Social Welfare (UNMIK)
DAK	Dorcas Aid Kosova
DANCROSS	Danish Red Cross
DFID	Department for International Development
DOW	Doctors of the World
DPA	Danish People's Aid
DRC	Danish Refugee Council
EAR	European Agency for Reconstruction
ECHO	European Community Humanitarian Office
ECMM	European Community Monitoring Mission
EDM	Enfnts du Monde
EU	European Union
FAO	Food and Agriculture Organisation (UN)
FRC (1)	Finish refugee Council
FRC (2)	French Red Cross
GRC	German Red Cross
HAI	Help Age International
HAIW	Humanitarian Aid International Worldwide
HALO	Halo Trust
HANDIKOS	Association of Paraplegics and Children Paralysed Persons o Kosova
HCIC	Humanitarian Community Information Centre (UN)
HI	Handicap International
HRC	Human Rights Council
IBHA	Ireland Balkans Humanitarian Aid
ICG	International Crisis Group
ICG (2)	International Committee Geneva
ICMC	International Catholic Migration Commission
ICMP	International Commission for Missing Persons
ICRC	International Committee of the Red Cross
ICS	Italian Consortium for Solidarity
IMB	International Mission Board (Baptist)
IMC	International Medical Corps
IOM	International Office for Migration

ACRONYM	FULL NAME
IPKO	Internet Project for Kosovo
IRC	International Rescue Committee
JEN	Japan Emergency NGO's
JRCS	Japanese Red Cross Society
KEK	Koorporata Elektro - Energjetike e Kosovës
KFOS	Kosova Foundation for Open Society
KIDS	Kosova Initiative for Democratic Society
KPC	Kosovo Protection Corps
KPS	Kosovo Police Service
KRC	Kosovo Red Cross
MAG	Mines Advisory Group
MCI	Mercy Corps International
MCIC	Macedonian Center International Center
MDM	Medicins Du Monde
MDM / G	Medicins Du Monde / Greece
MHD	Malteser Hilfsdienst EV
MI / USA	Mercy International
MPDL	Movimento por la Paz el Desarme y la Libertad
MQ	Motrat Qiriazi
MSF	Medicins Sans Frontiers
MTS	Mother Theresa Society
NORCROSS	Norwegian Red Cross
NORMA	Shoqata e Juristëve për Ndihmën e Grave
NPA	Norwegian Peoples Aid
NRC	Norwegian Refugee Council
OSCE	Organisation for Security and Cooperation in Europe
OTI	Office of Transition Initiatives (USAID)
OXFAM	Oxfam GB in Kosovo
PG23	Papa Giovanni XXIII
PSF	Pharmaciens Sans Frontieres
PU	Premiere Urgence
RCK	Red Cross of Kosova
RTI	Refugees Trust Ireland
SC - KAP	Save the Children - Kosovo Assistance Programme
SCA	Save the Children Alliance
SCIC	Serbian Community Information Centre 2
SDC / SDR	Swiss Agency for Development & Cooperation
SFDRF	San Felipe Del Rio Foundation
SHE - ERA	Women's Business Association
SI	Service International
SIDA	Swedish International Development Agency
SP	Samaritan's Purse International Relief
SRSA	Swedish Rescue Services Agency
SWELLS	Social Welfare and Labour Secretariat (UNMIK)
THW	Technischer Hifswork
UN	United Nations
UNCHE	UN Centre for Human Settlement (HABITAT)
UNDG	UN Development Group
UNDP	UN Development Programme
UNFPA	UN Population Fund
UNHCHR	UN High Commissioner for Human Rights
UNHCR	UN High Commissioner for Refugees
UNICEF	UN Children's Fund
UNIFEM	UN Development Fund for Women
UNIP	UN International Police
UNMACC	UN Mine Action Coordination Centre
UNMAS	UN Mine Action Service
UNMIK	United Nations Mission In Kosovo
UNOCHA	UN Office for the Coordination of Humanitarian Affairs
USAID	US Agency for International Development
USOP	United States Office in Prishtina
WA	Women Association
WB	World Bank
WBA	Women's Business Association
WDR	Waste, Demolition, Recycling
WFP	World Food Program
WHO	World Health Organisation
WVI	World Vision International
YRC	Yugoslav Red Cross

K0366671

Town Plans

Legend (for next 26 pages)

Key location	Built-up area	Highway / KFOR Route
Mosque / church	Industrial area	Primary road
KFOR Hospital	Large building	Secondary road
Main hospital	Open ground	Railway
Health facility	Cemetery	River
Police HQ / Station	Wooded area	Stream
KFOR MNB / Base	Water body	
Petrol station		

NB: Town plan base-maps based on data from KFOR. Data for Shtërpc/Strpce, Kamenicë/Kamenica and Novobërdë/Novo Brdo not available. Urban district names are those available at the time of printing. Distances between towns are approximate. Police stations, OSCE offices, health centres and KFOR bases provided by OSCE. Other locations obtained through field visits and received information. *While every effort has been made to ensure accuracy, we apologise for the exclusion or incorrect placement of locations.*

Prishtinë / Pristina

K0366672

1 : 10000

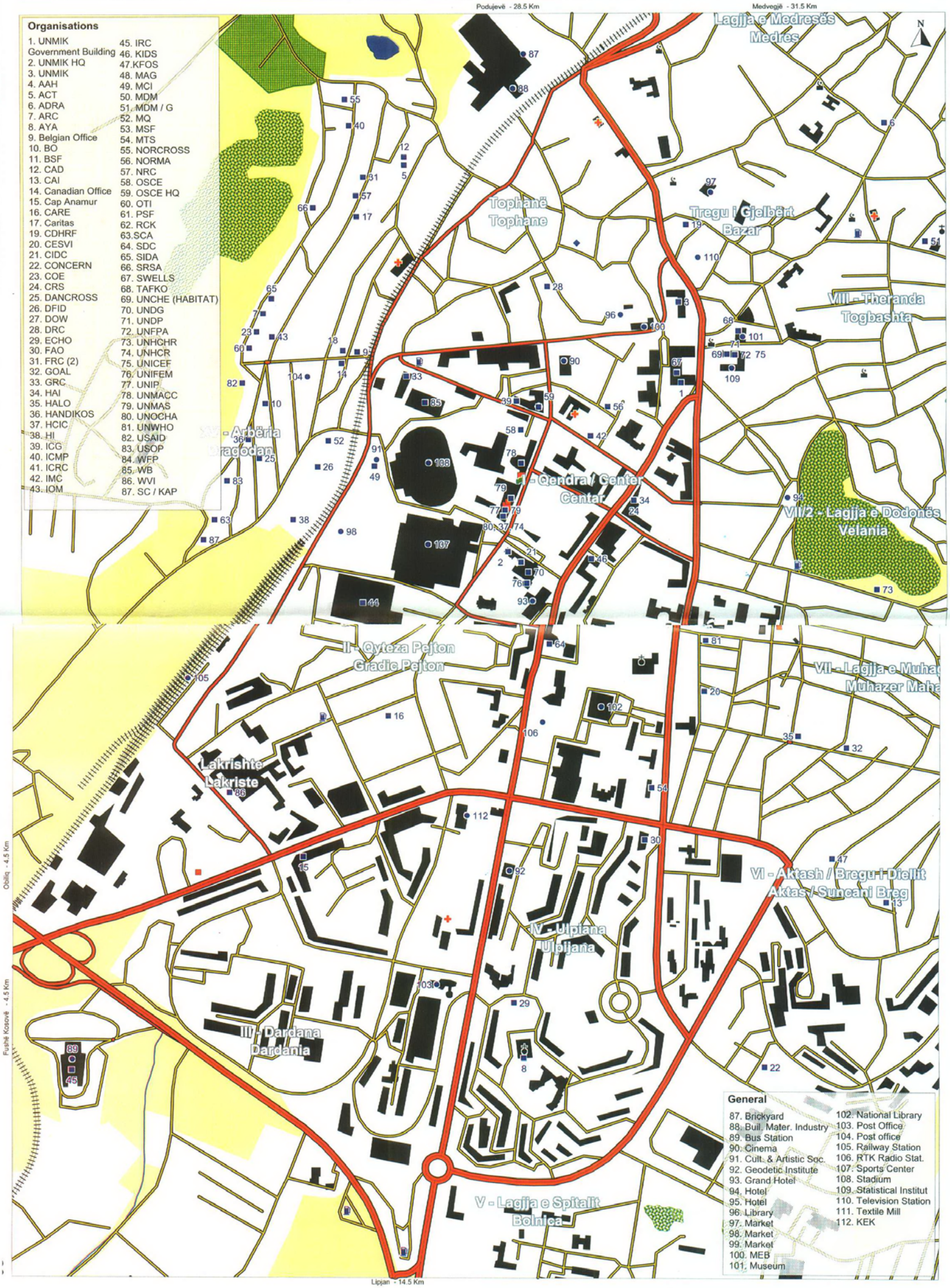

Organisations

1. UNMIK Government Building
2. UNMIK HQ
3. UNMIK
4. AAH
5. ACT
6. ADRA
7. ARC
8. AYA
9. Belgian Office
10. BO
11. BSF
12. CAD
13. CAI
14. Canadian Office
15. Cap Anamur
16. CARE
17. Caritas
19. CDHRF
20. CESVI
21. CIDC
22. CONCERN
23. COE
24. CRS
25. DANCROSS
26. DFID
27. DOW
28. DRC
29. ECHO
30. FAO
31. FRC (2)
32. GOAL
33. GRC
34. HAI
35. HALO
36. HANDIKOS
37. HCIC
38. HI
39. ICG
40. ICMP
41. ICRC
42. IMC
43. IOM
45. IRC
46. KIDS
47. KFOS
48. MAG
49. MCI
50. MDM
51. MDM / G
52. MQ
53. MSF
54. MTS
55. NORCROSS
56. NORMA
57. NRC
58. OSCE
59. OSCE HQ
60. OTI
61. PSF
62. RCK
63. SCA
64. SDC
65. SIDA
66. SRSA
67. SWELLS
68. TAFKO
69. UNCHE (HABITAT)
70. UNDG
71. UNDP
72. UNFPA
73. UNHCHR
74. UNHCR
75. UNICEF
76. UNIFEM
77. UNIP
78. UNMACC
79. UNMAS
80. UNOCHA
81. UNWHO
82. USAID
83. USOP
84. WFP
85. WB
86. WVI
87. SC / KAP

General

87. Brickyard
88. Buil. Mater. Industry
89. Bus Station
90. Cinema
91. Cult. & Artistic Soc.
92. Geodetic Institute
93. Grand Hotel
94. Hotel
95. Hotel
96. Library
97. Market
98. Market
99. Market
100. MEB
101. Museum
102. National Library
103. Post Office
104. Post office
105. Railway Station
106. RTK Radio Stat.
107. Sports Center
108. Stadium
109. Statistical Institut
110. Television Station
111. Textile Mill
112. KEK

Deçan / Decani

K0366673

1:10,000

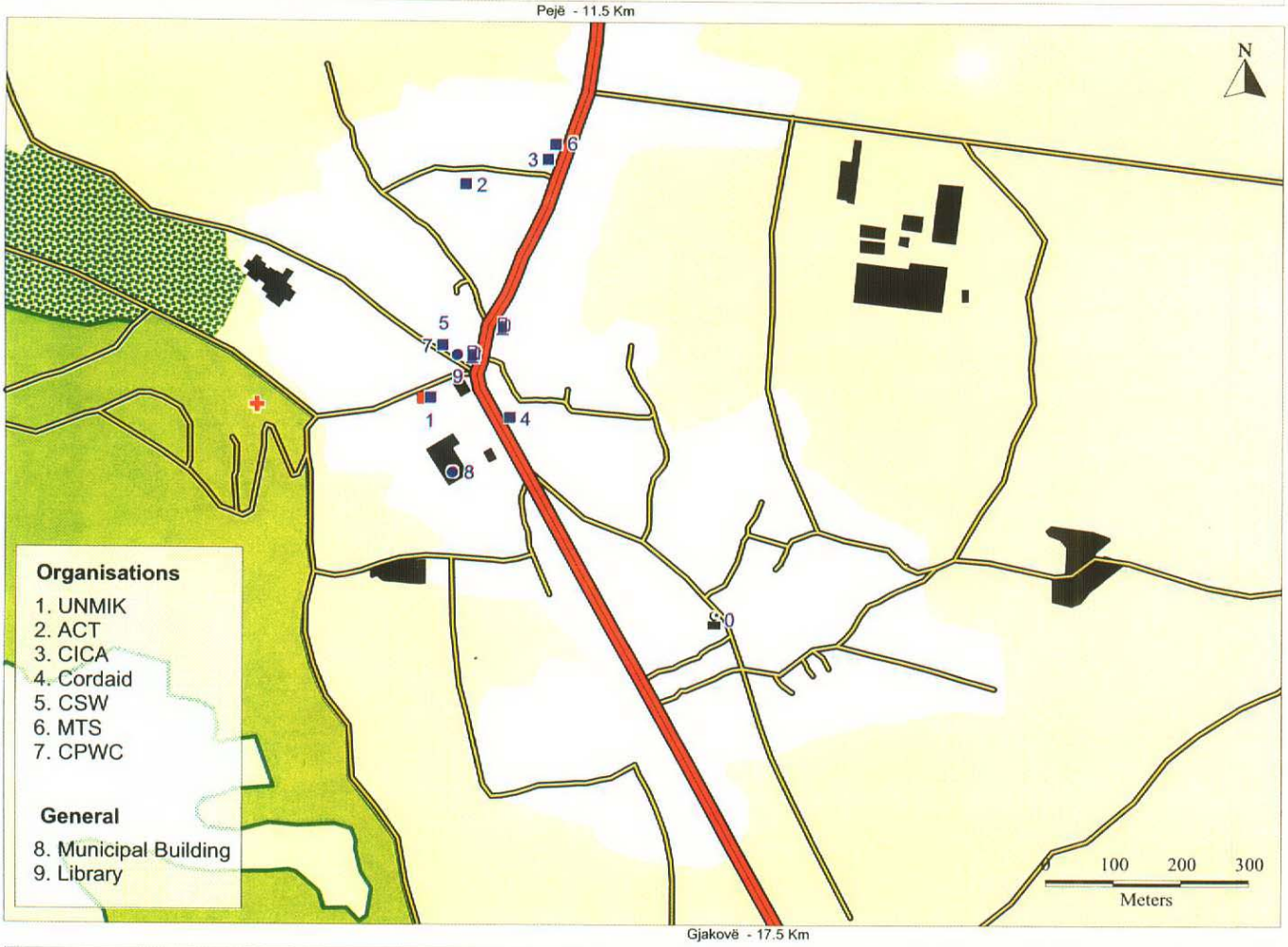

Dragash

1:7,500

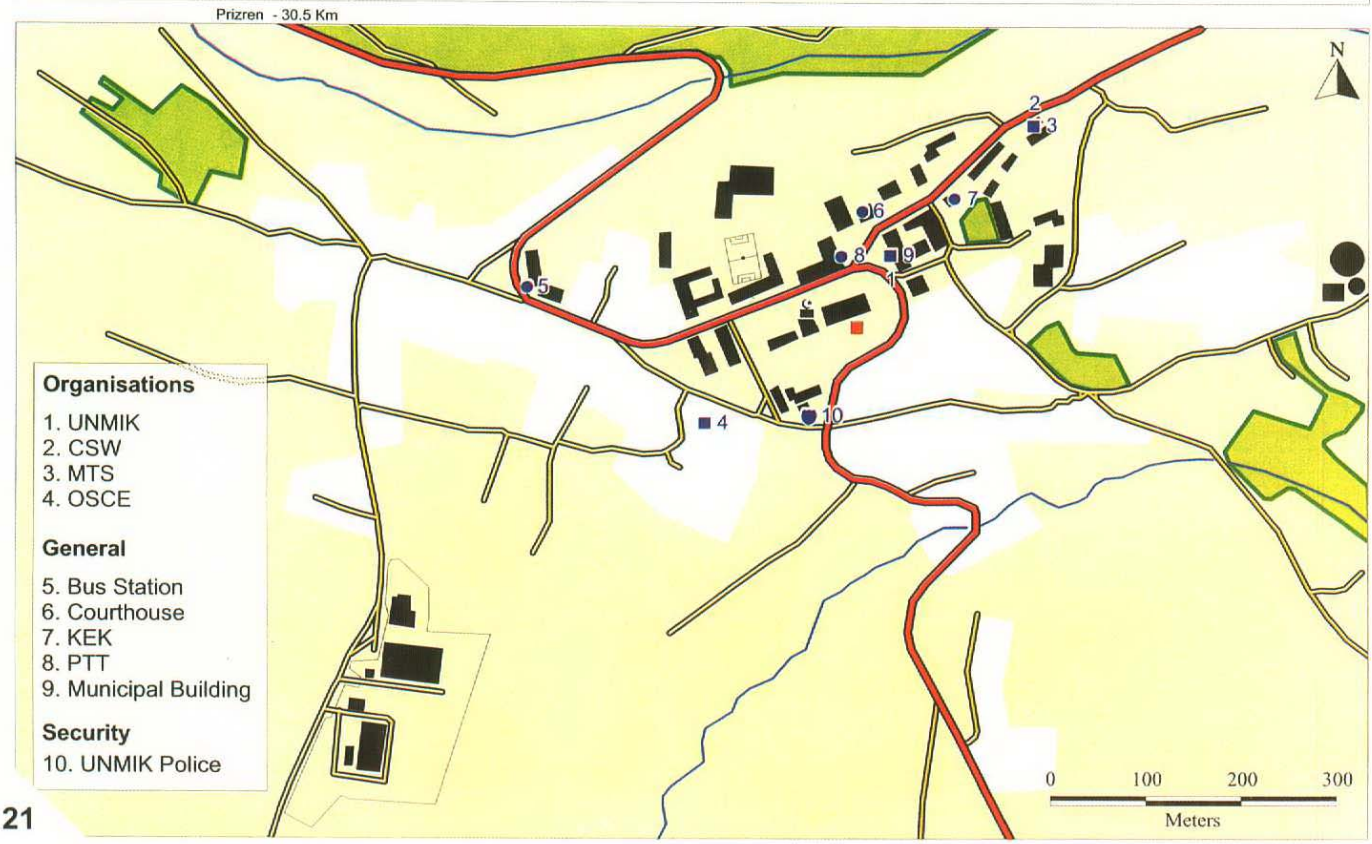

Ferizaj / Uroševac

K0366674

1:15,000

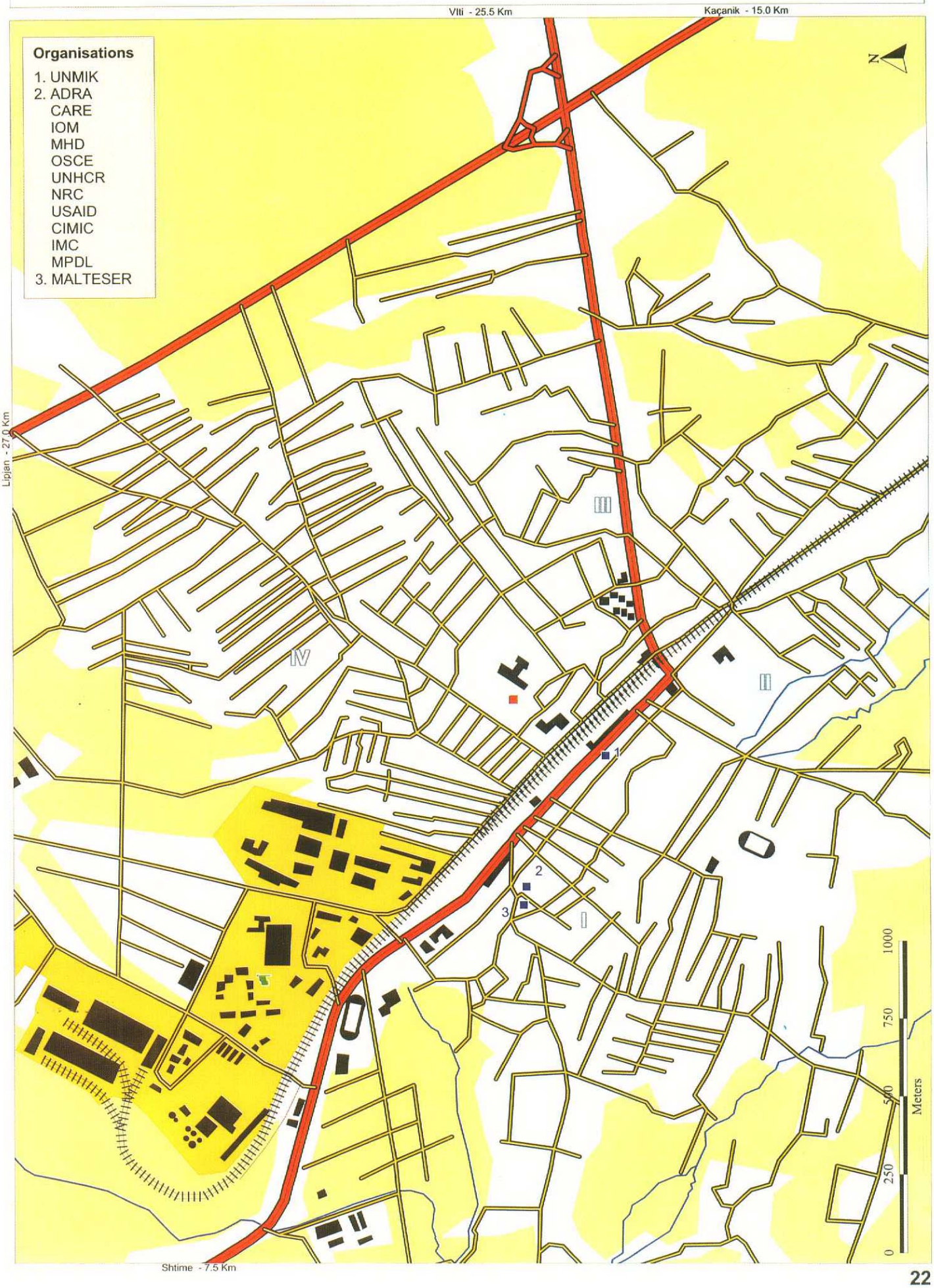

Fushë Kosovë / Kosovo Polje

K0366675

1:15,000

Gjakovë / Djakovica

K0366676

1:15,000

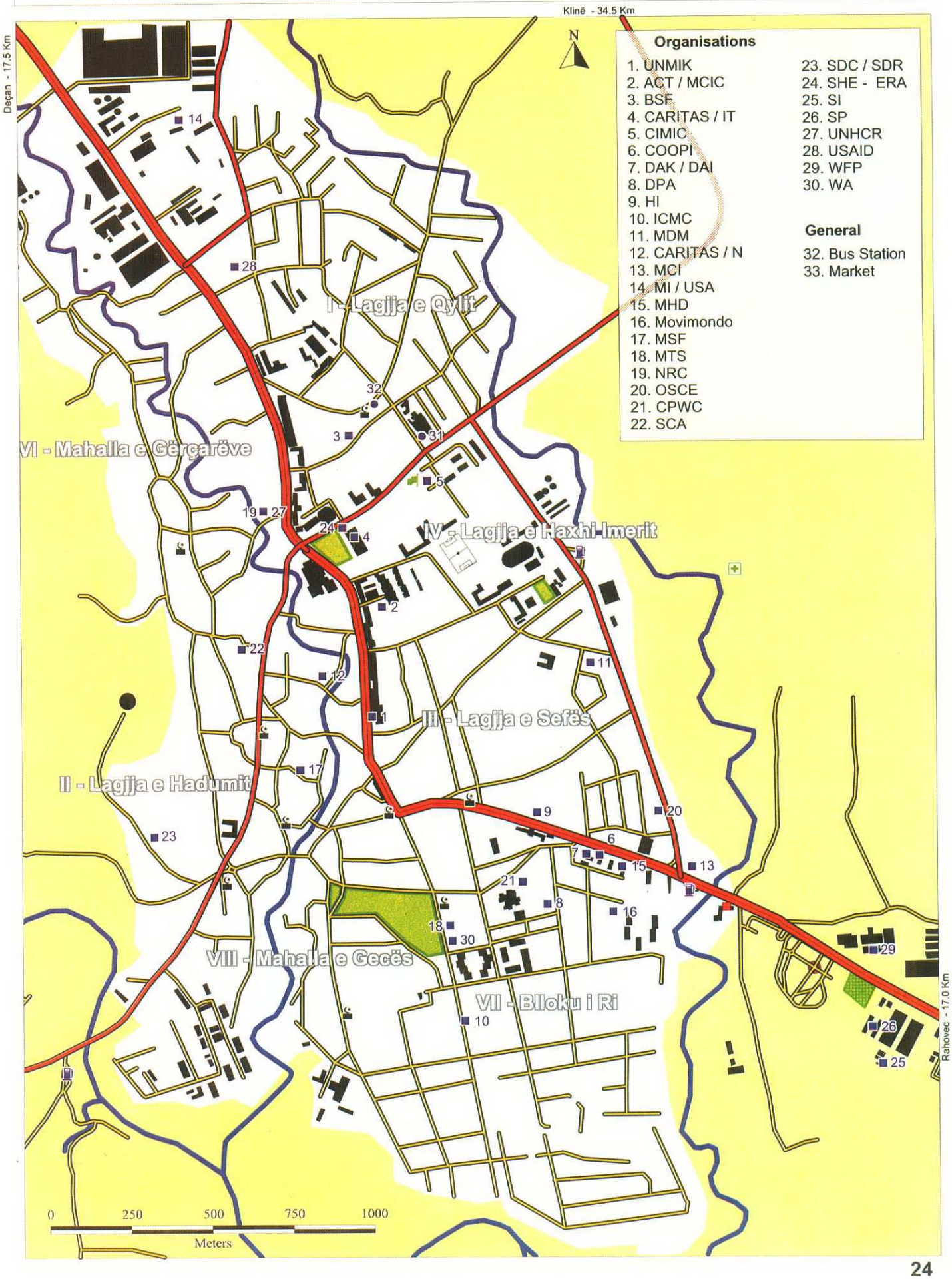

Gjilan / Gnjilane

K0366677

1:15,000

Organisations

1. UNMIK
2. ACIC 2
3. ARC
4. CARE
5. CRIC
6. CSW
7. DRC
8. ECMM
9. HI
10. IMC
11. ICG (2)
12. IOM
13. IRC
14. KRC
15. MSF
16. NRC
17. OSCE
18. SCIC
19. UNHCR
20. WVI

General

21. Bus Station
22. Theatre / Youth Centre

Gllogoc / Glogovac

K0366678

1:15,000

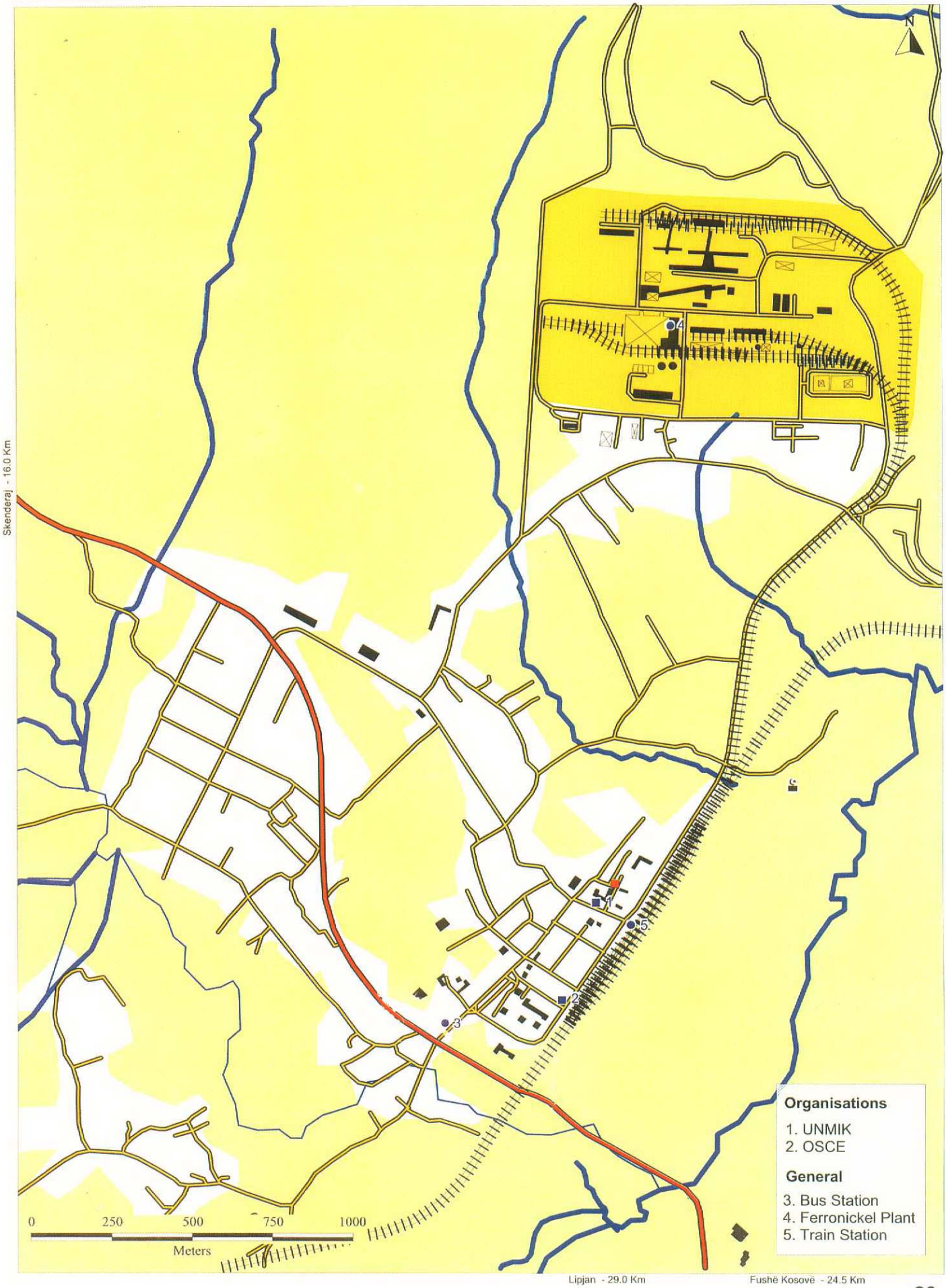

Istog / Istok

K0366679

1:7,500

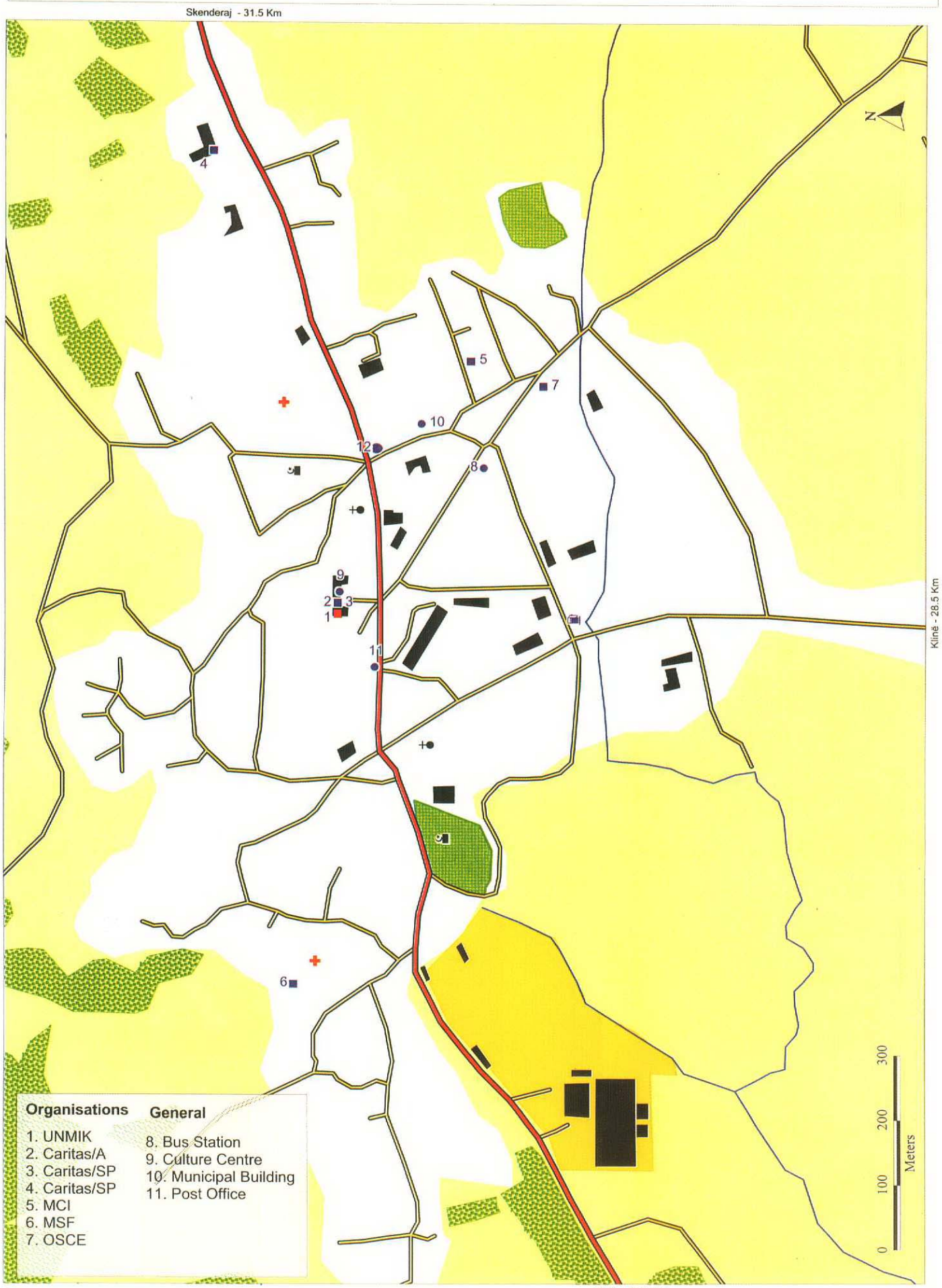

Kaçanik / Kacanik

K0366680

1:10,000

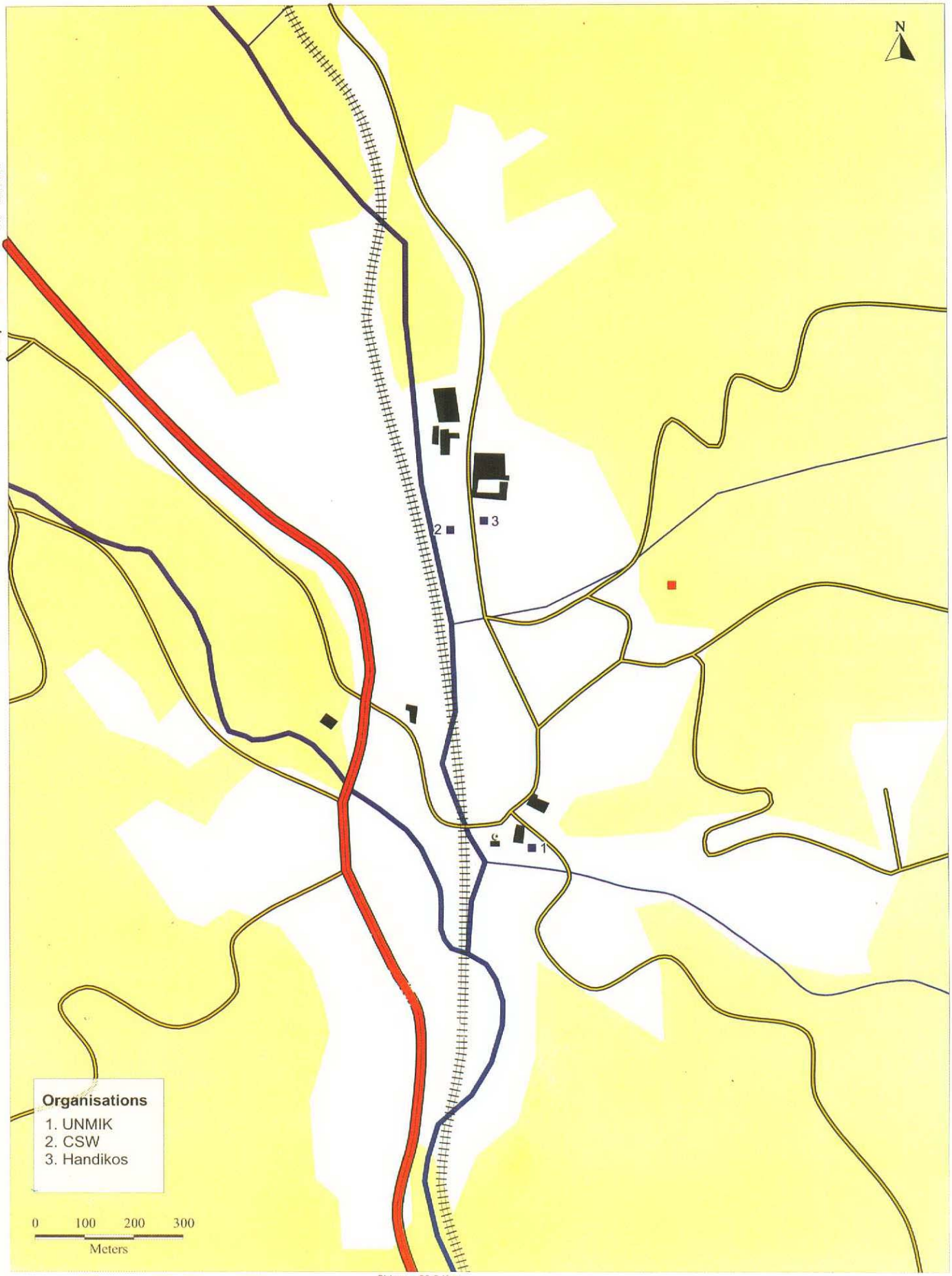

Klinë / Klina

K0366681

1:10000

Gjakovë -34.5 Km
Pejë - 25.5 Km
Malishevë - 30.0 Km

Leposaviq / Leposavic

K0366682

1:7,500

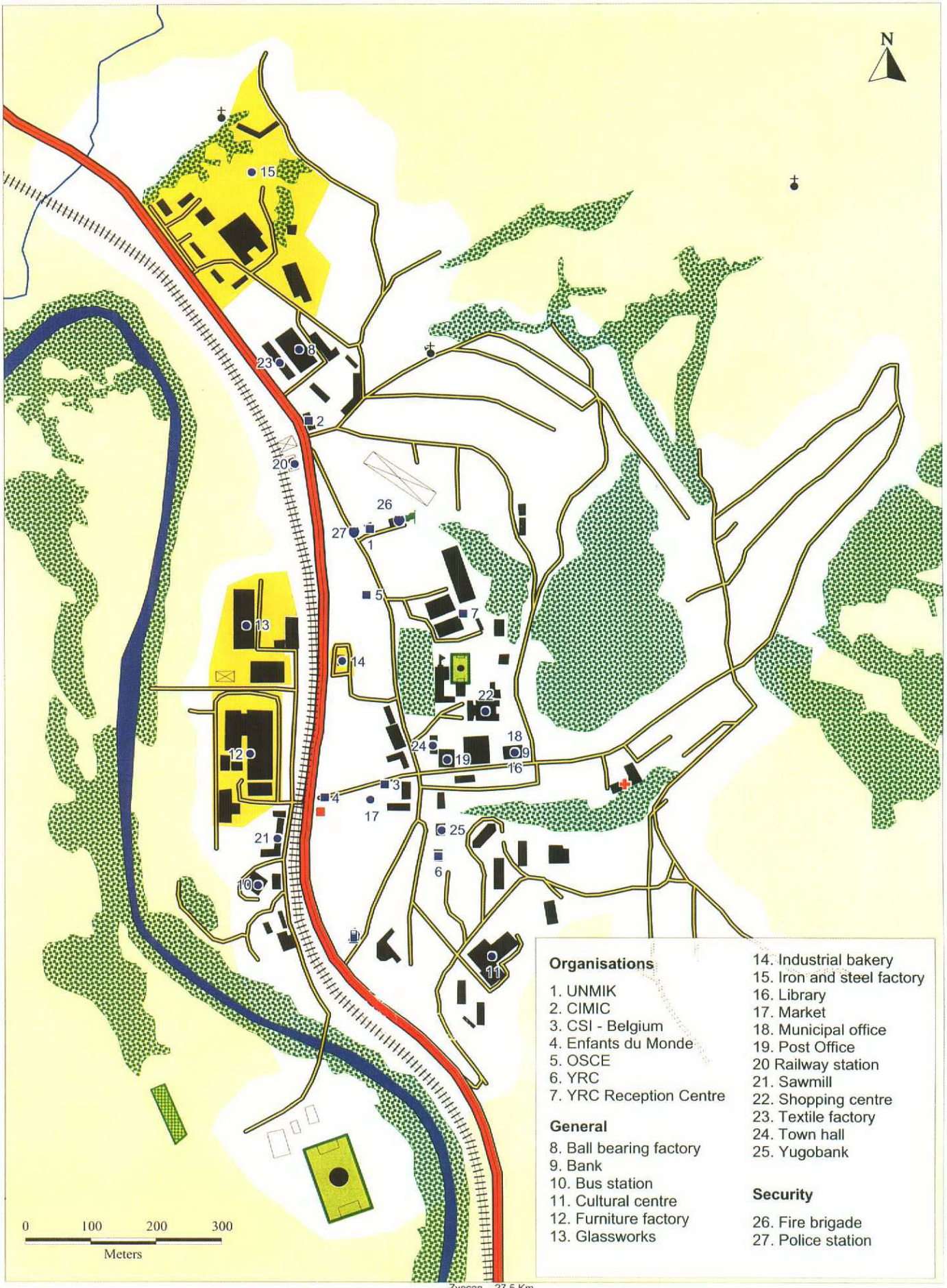

Lipjan / Lipljan

K0366683

1:10,000

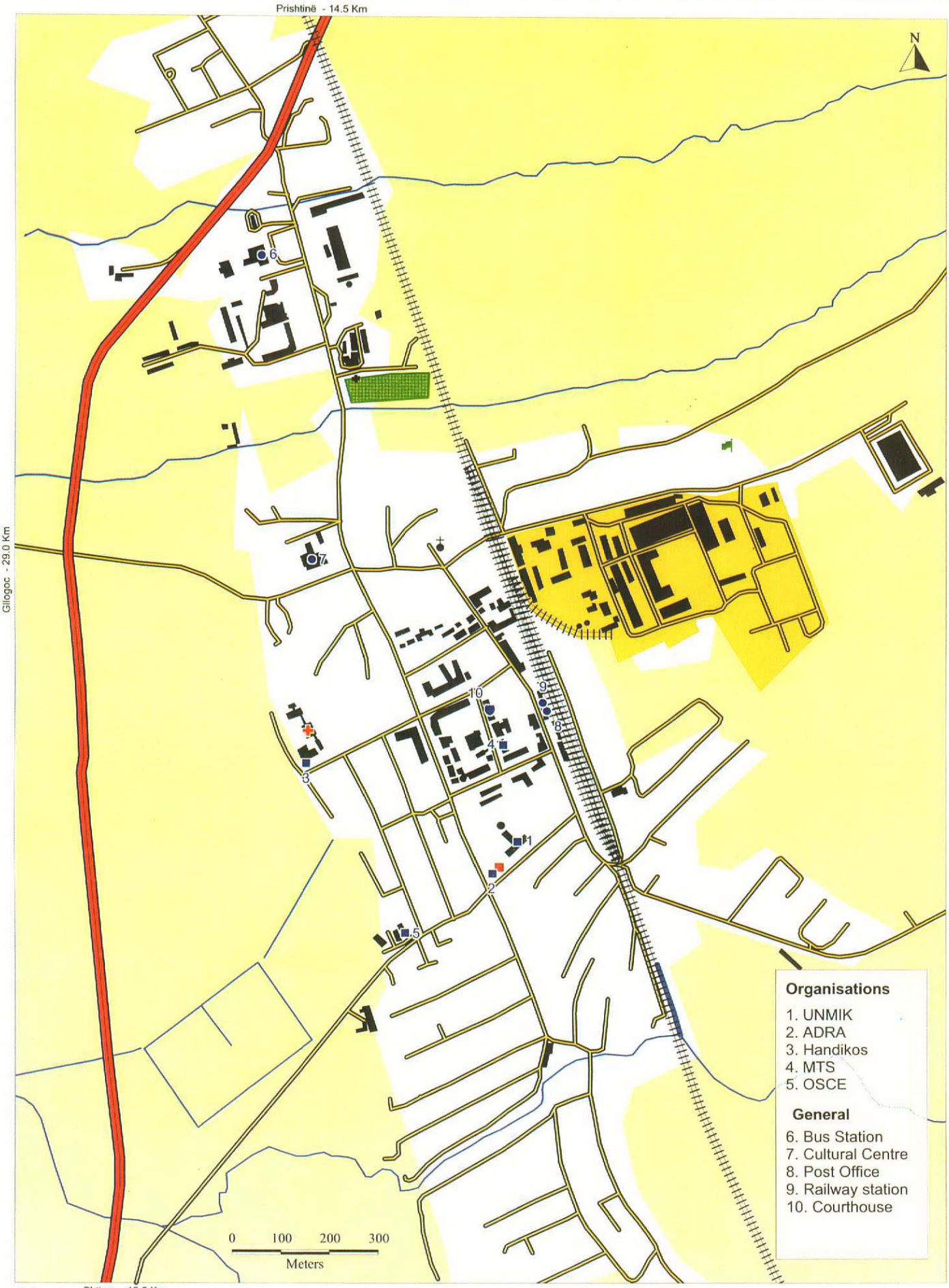

Malishevë / Mališevo

K0366684

1:10,000

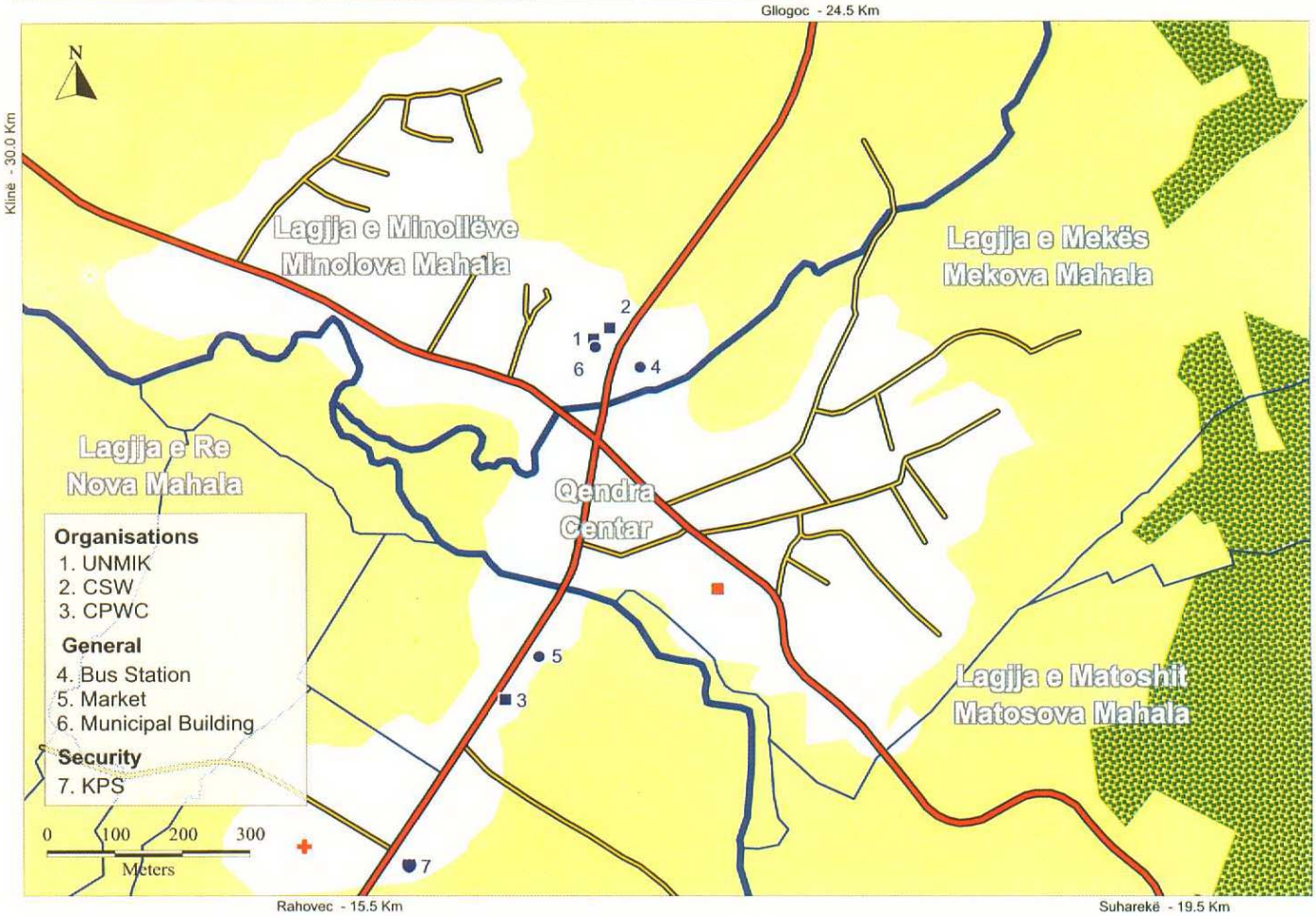

Mitrovicë / Mitrovica

K0366685

1:15,000

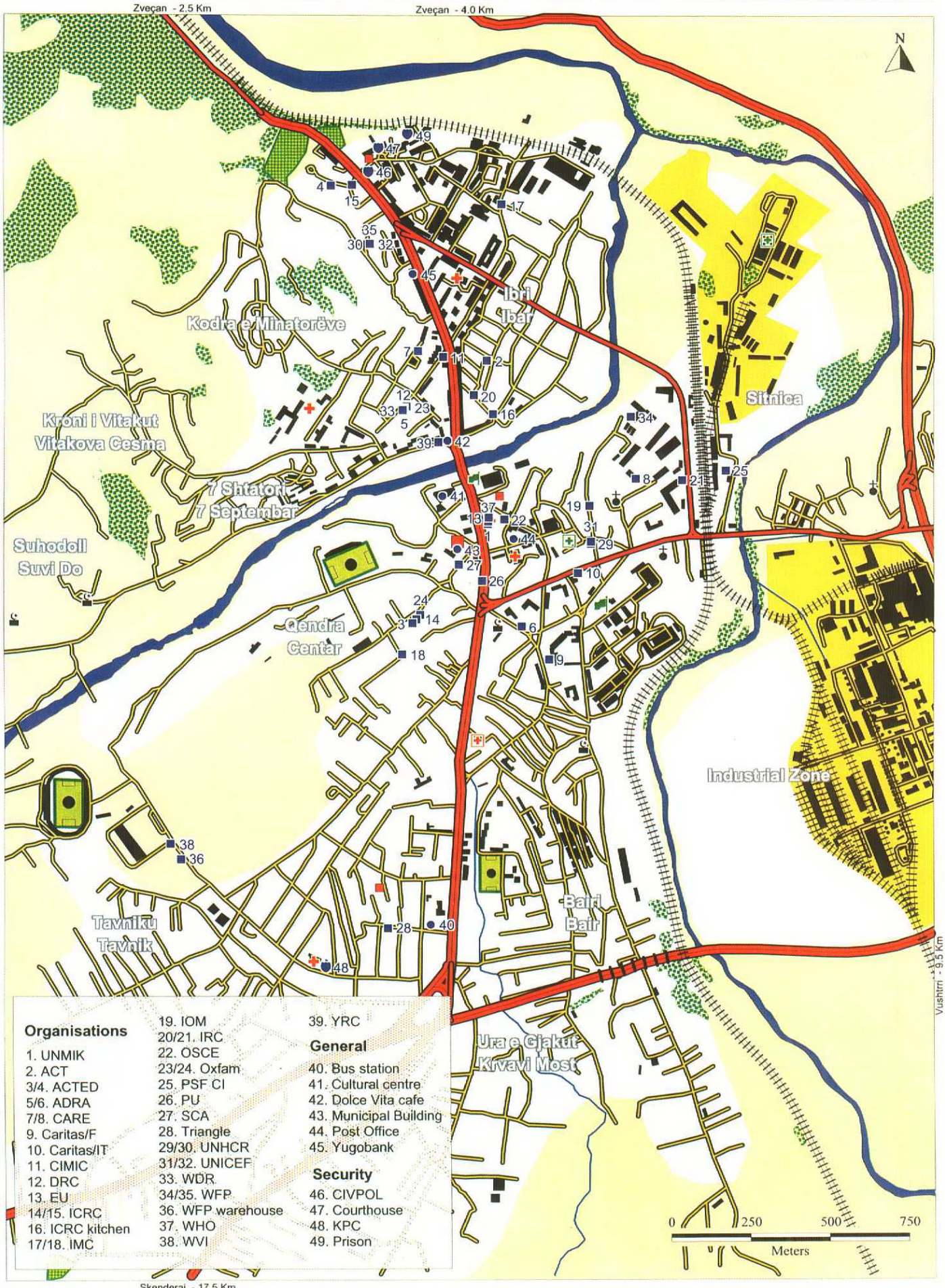

Obiliq / Obilic

K0366686

1:15000

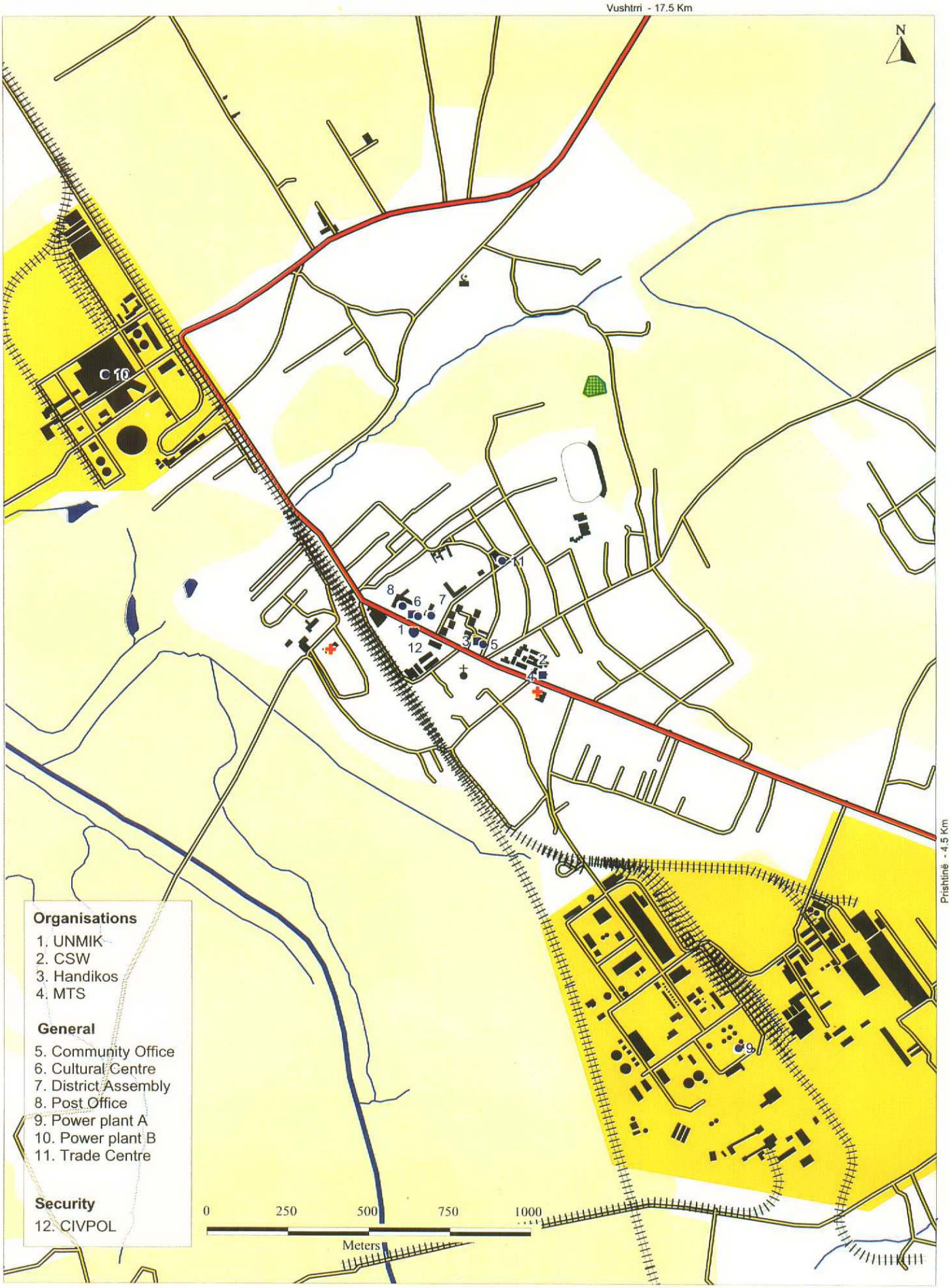

Pejë / Pec

K0366687

1:15,000

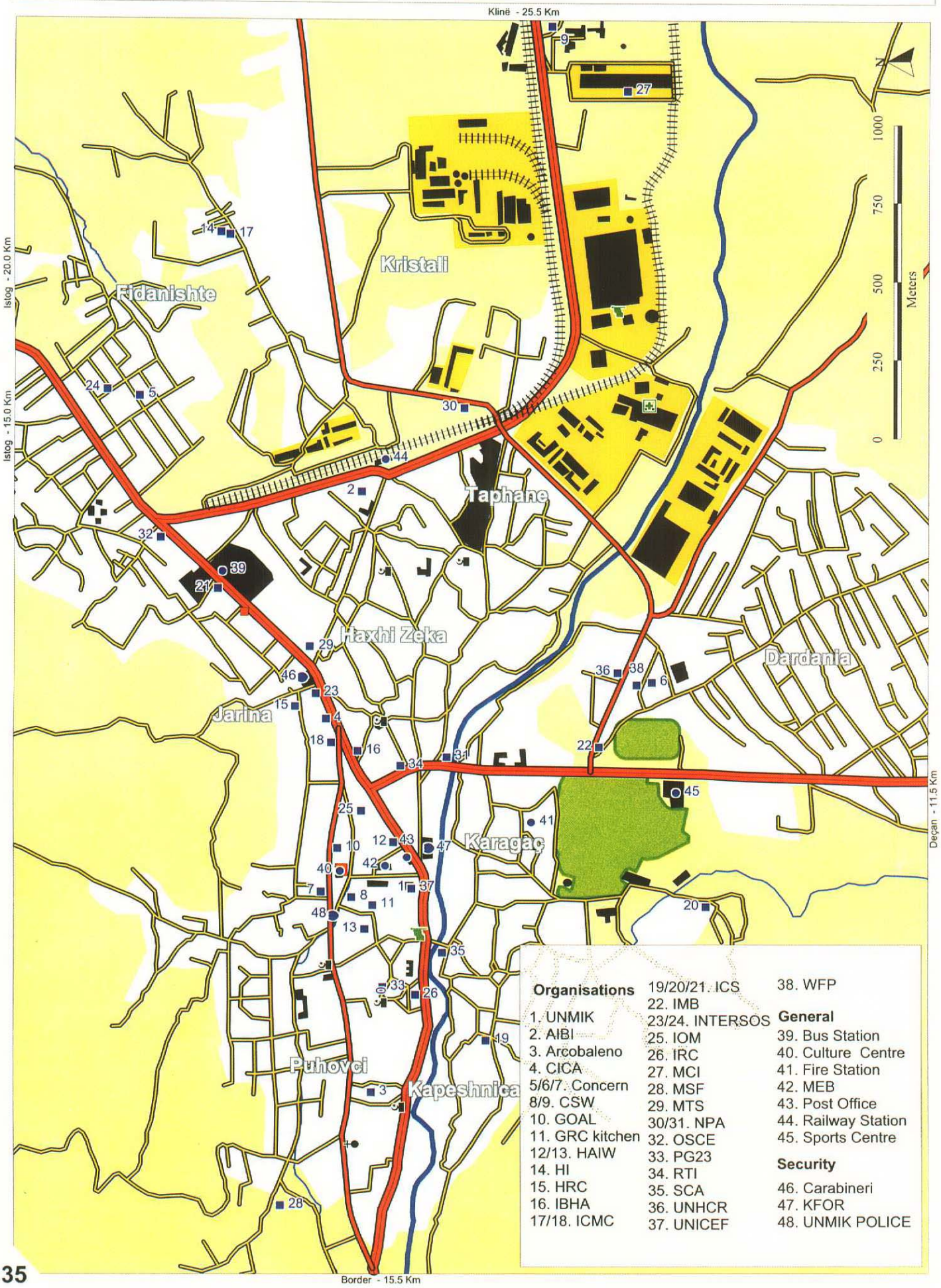

Podujevë / Podujevo

K0366688

1:10,000

Prizren / Prizren

K0366689

1:10,000

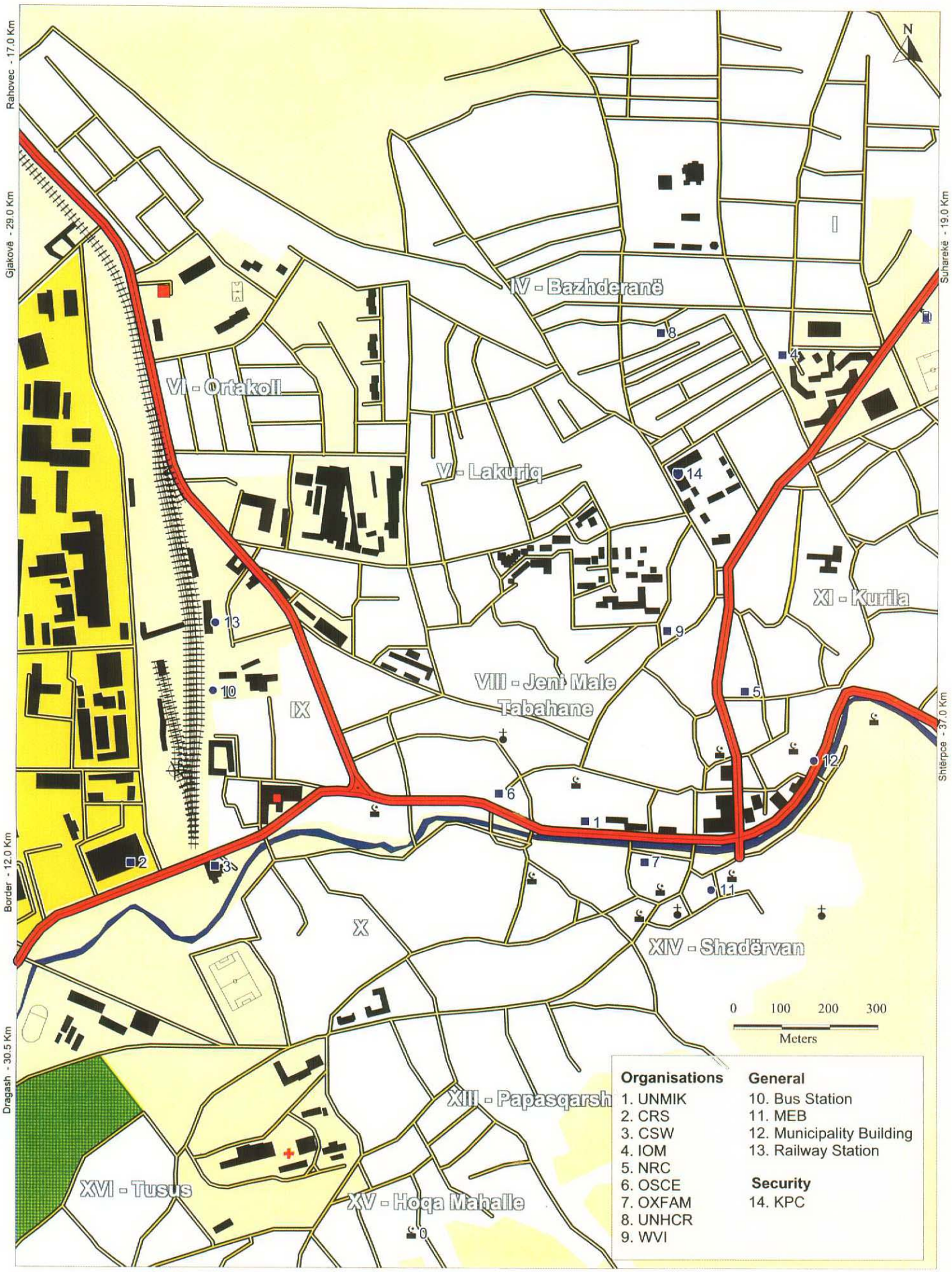

Rahovec / Orahovec

K0366690

1:7,500

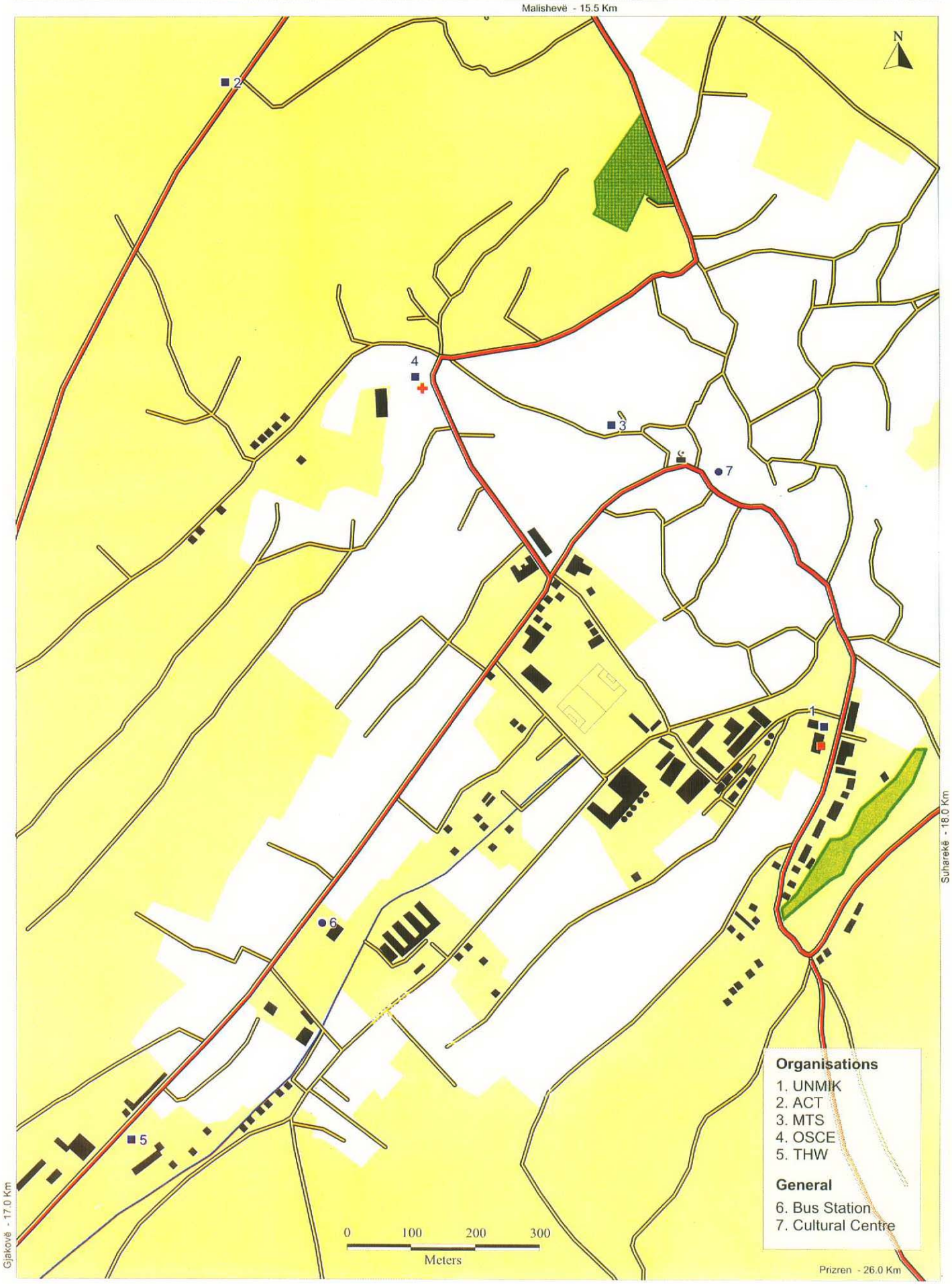

Shtime / Štimlje

K0366691

1:7,500

K0366692

Skenderaj / Srbica

1:10,000

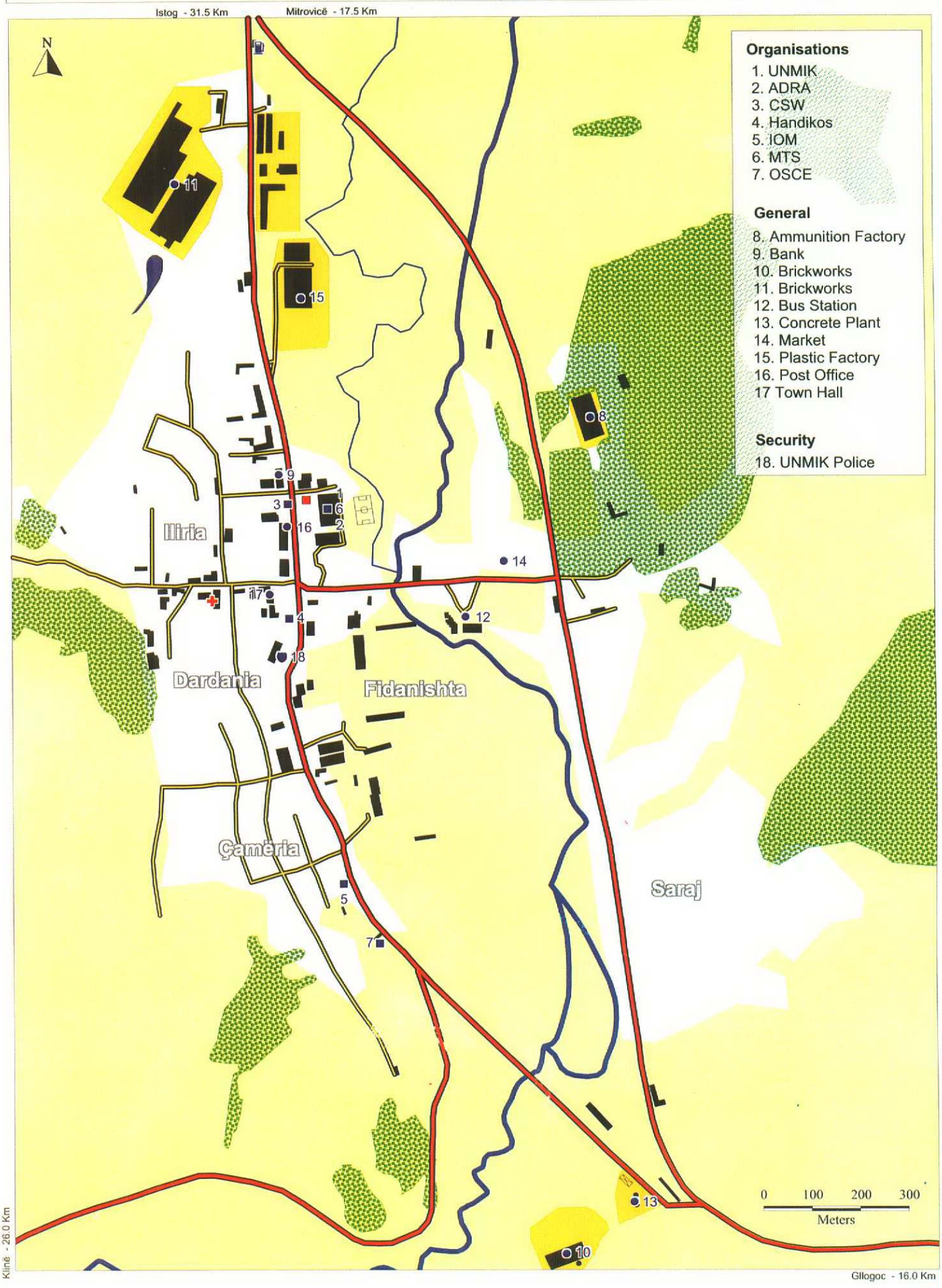

Suharekë / Suva Reka

K0366693

1:10,000

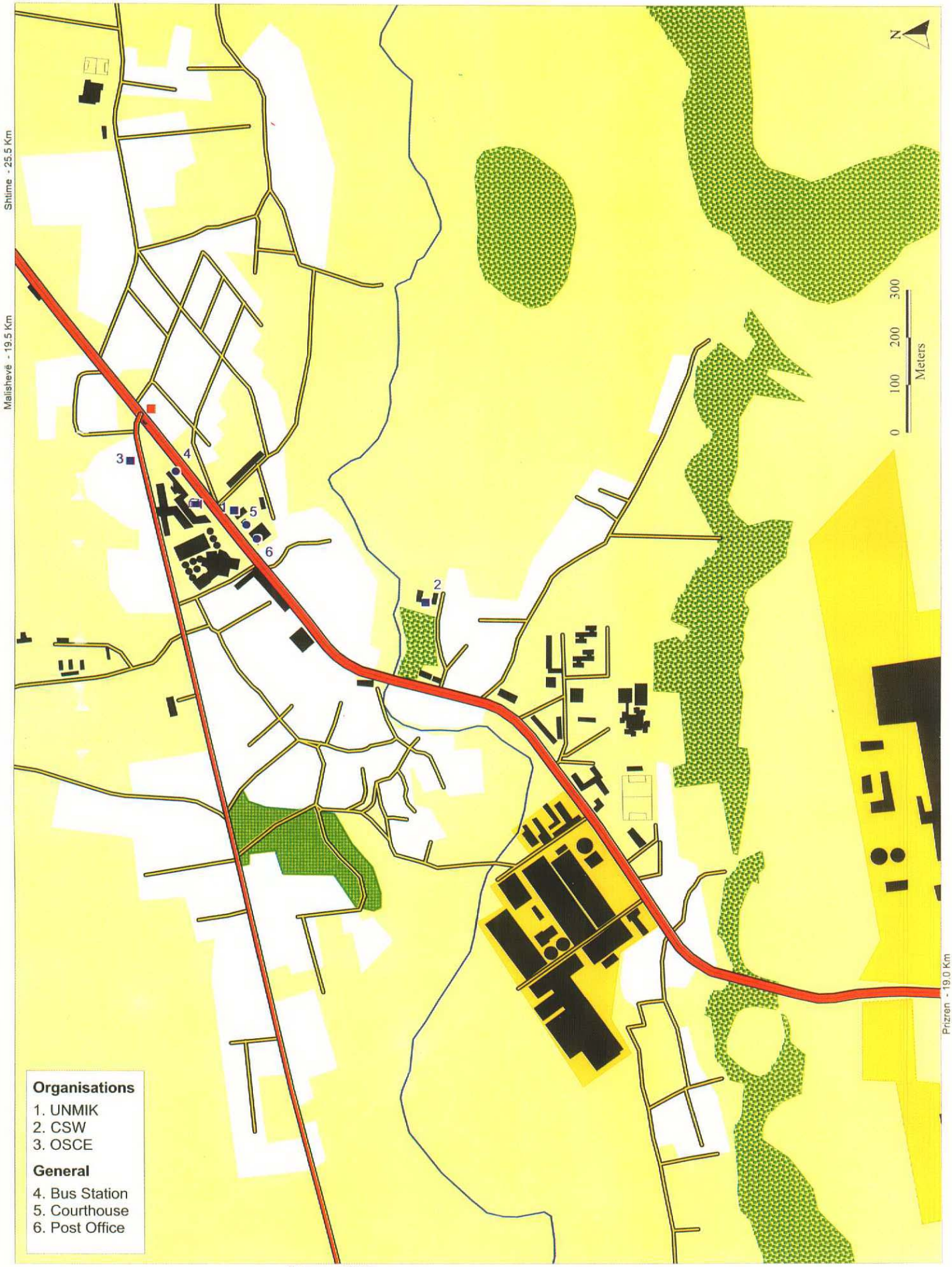

Viti - Kabash / Vitina - Kabas

K0366694

1:10,000

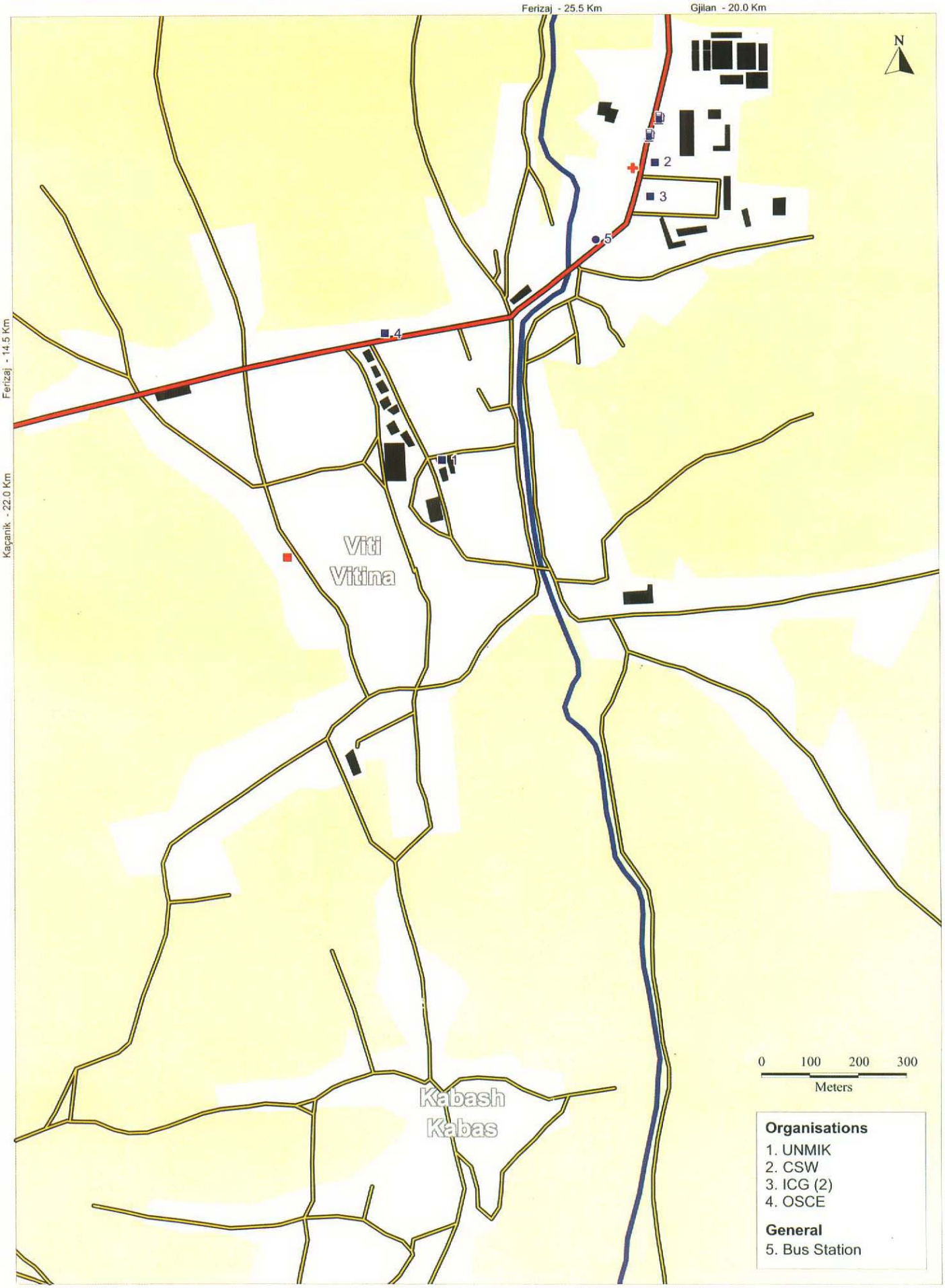

Vushtrri / Vucitrn

K0366695

1:10,000

Zubin Potok

K0366696

1:10,000

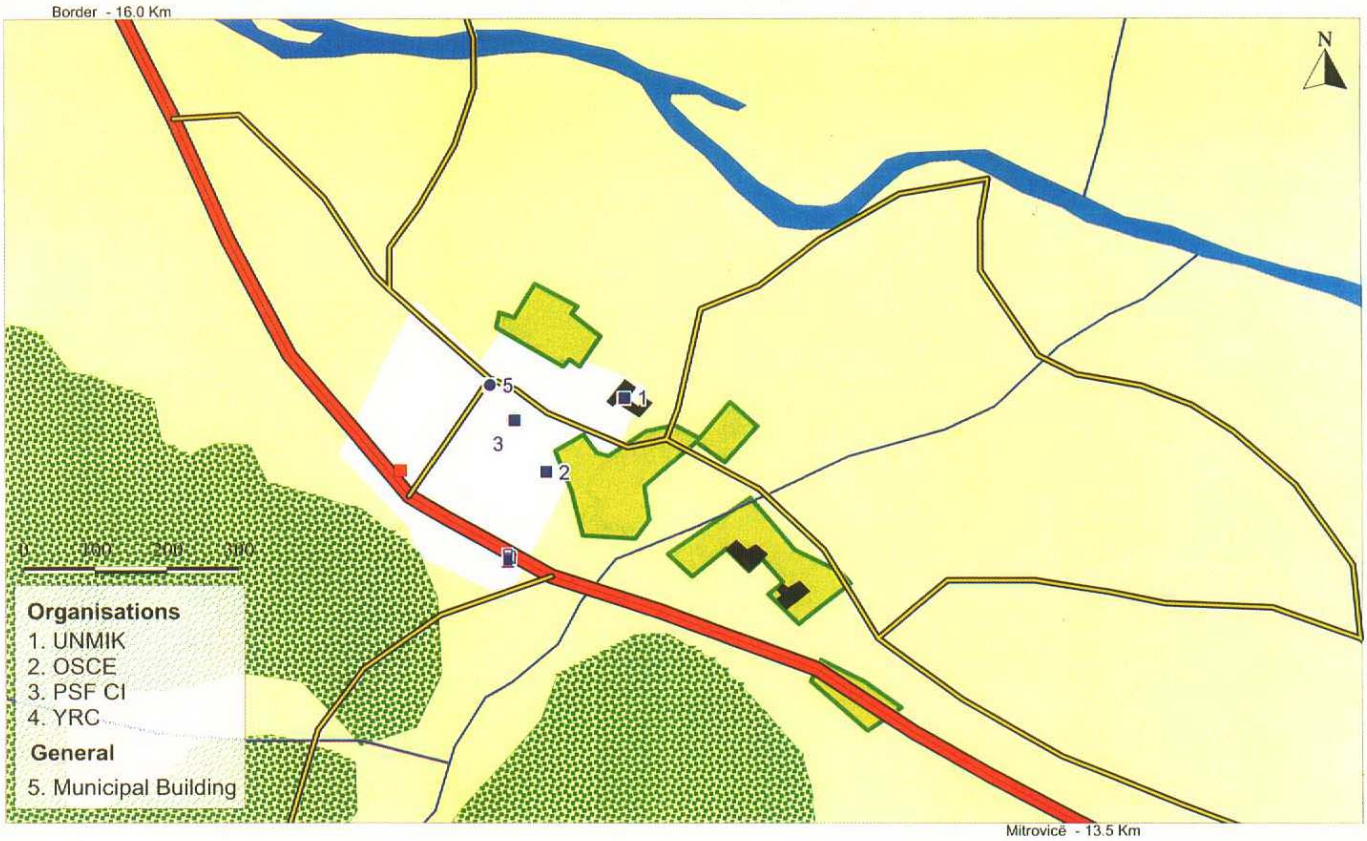

Zveçan / Zvecan

1:10,000

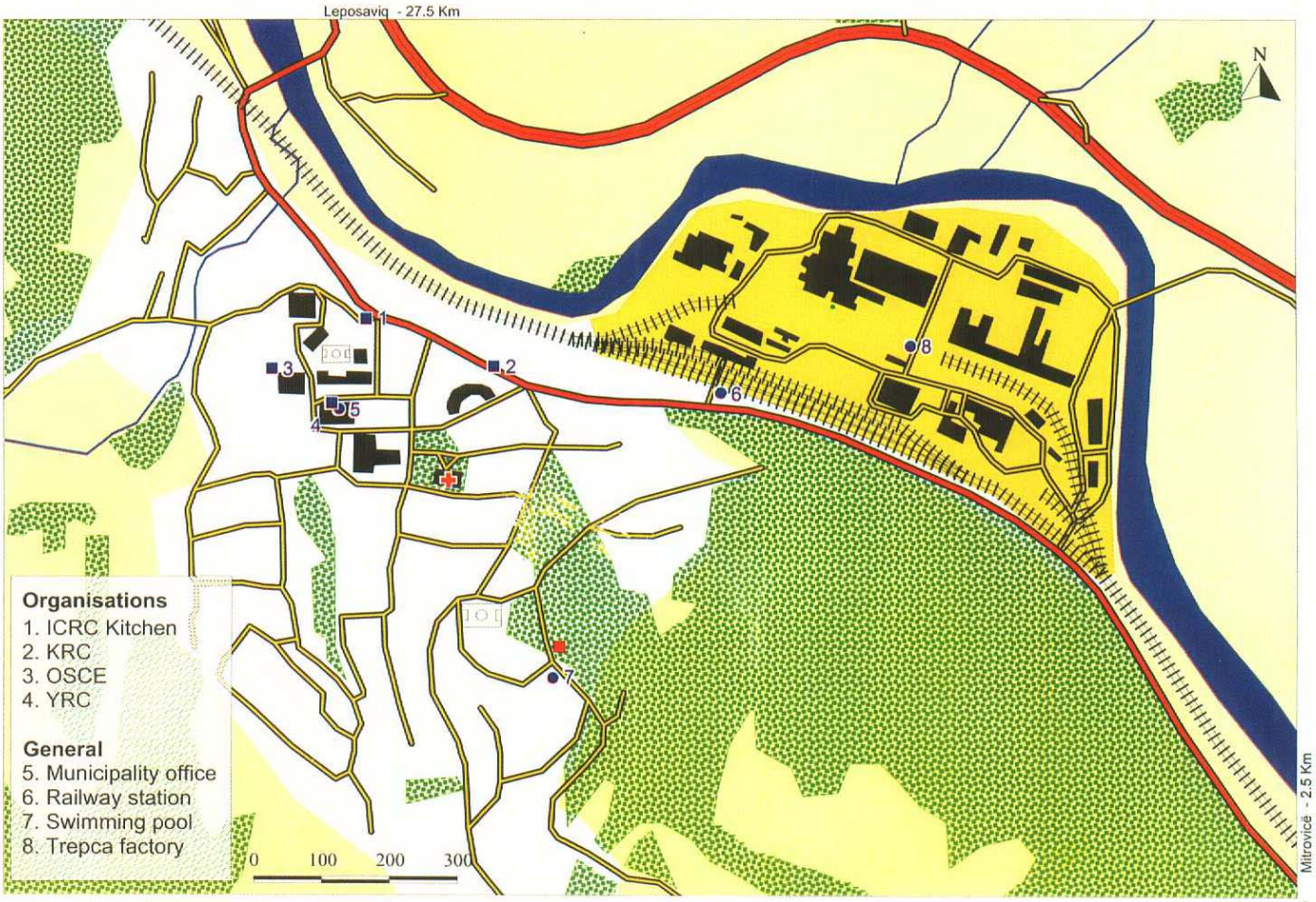

K0366697

Index of Settlements

Mcode	Albanian	Serbian
01	Deçan	Decani
02	Gjakovë	Đakovica
03	Gllagoc	Glogovac
04	Gjilan	Gnjilane
05	Dragash	Dragaš
06	Istog	Istok
07	Kaçanik	Kacanik
08	Klinë	Klina
09	Fushë Kosovë	Kosovo Polje
10	Kamenicë	Kamenica
11	Mitrovicë	Mitrovica
12	Leposaviq	Leposavic
13	Lipjan	Lipljan
14	Novobërdë	Novo Brdo
15	Obiliq	Obilic
16	Rahovec	Orahovac
17	Pejë	Pec
18	Podujevë	Podujevo
19	Prishtinë	Priština
20	Prizren	Prizren
21	Skenderaj	Srbica
22	Shtime	Štimlje
23	Shtërpc	Štrpce
24	Suharekë	Suva Reka
25	Ferizaj	Uroševac
26	Viti	Vitina
27	Vushtrri	Vucitrn
28	Zubin Potok	Zubin Potok
29	Zveçan	Zvecan
30	Malishevë	Mališevo

Settlement Settlement name in Albanian or Serbian
M / Pcode (M)unicipality code (2 chars) and (P)code (5 chars)
MGRS MGRS Military Grid Reference accurate to approx 100m
Atlas Page and grid number in Atlas and Kosovo Planning Map

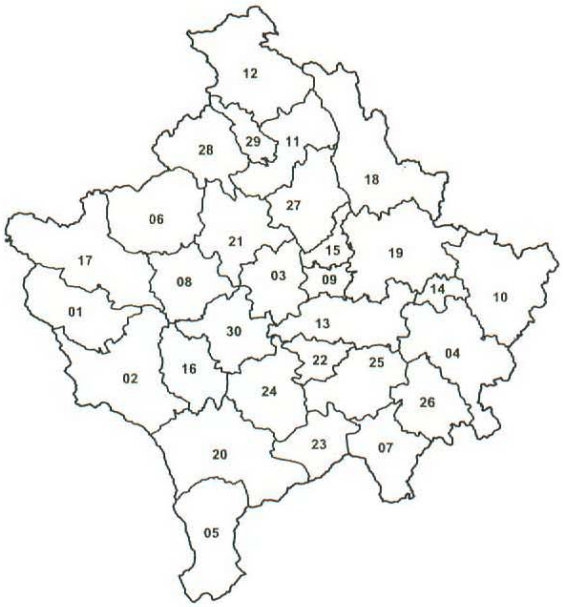

Settlement	M / Pcode		MGRS	Atlas	
Abri e Epërme	03	60013	DN827202	06	N15
Abri e Poshtëm	21	61125	DN808219	06	N15
Ade	15	60640	EN024237	06	R15
Ajkobila	19	60923	EN391313	07	Y13
Ajnovce	10	60239	EN449199	08	Z16
Ajvali	19	60924	EN148184	07	T16
Ajvalija	19	60924	EN148184	07	T16
Akllap	13	60585	EN196101	07	U17
Akrashticë	27	61481	DN926414	06	P11
Alabak	18	60822	EN180380	07	U12
Alagina Reka	17	60720	DN325317	04	D13
Androvac	13	60541	EN239157	07	V16
Aqarevë	21	61155	DN767219	05	M15
Ariljaca	09	60221	EN001146	06	R17
Arllat	03	60026	DN862102	06	O17
Astrozub	30	60699	DM753996	10	M20
Atmada	20	61007	DM737766	10	L24
Babaj Bokës	02	61834	DM451901	09	G21
Babaj Boks	02	61834	DM451901	09	G21
Baballoq	01	61785	DN465040	09	G19
Babaloc	01	61785	DN465040	09	G19
Babice	17	60721	DN521190	05	H16
Babice	28	62025	DN615571	01	J8
Babimoc	15	60641	EN064323	06	S13

Settlement	M / Pcode		MGRS	Atlas	
Babin Most	15	60641	EN064323	06	S13
Babiq	17	60721	DN521190	05	H16
Babiq	28	62025	DN615571	01	J8
Bablak	25	61308	EM123994	12	T20
Babljak	25	61308	EM123994	12	T20
Babudovicë	28	61508	DN703570	01	L8
Babush i Muhaxhirëve	13	60583	EN151017	12	U19
Babushi Serb	25	61379	EM144996	12	T20
Backa	05	60040	DM727510	14	L29
Bačkë	05	60040	DM727510	14	L29
Badofc	19	60925	EN184175	07	U16
Badovac	19	60925	EN184175	07	U16
Baicë	06	60059	DN495295	04	G14
Baicë	13	60543	DN930075	11	P18
Baicë e Elshanit	03	60001	DN863195	06	O16
Bajcina	18	60823	EN128554	03	T8
Bajçinë	18	60823	EN128554	03	T8
Bajë	21	61117	DN732402	05	L11
Bajgorë	11	60373	EN009567	02	R8
Baks	21	61116	DN895293	06	O14
Bakshi	15	60642	EN086301	06	S13
Bakšija	15	60642	EN086301	06	S13
Balaban	19	60926	EN263377	07	W12

Settlement	M / Pcode		MGRS	Atlas	
Balaj	25	61309	EM086916	11	S21
Balance	26	61392	EM300953	12	X20
Balic	25	61309	EM086916	11	S21
Balince	27	61441	DN909396	06	P12
Balince	30	60207	DN825110	06	N17
Balincë	27	61441	DN909396	06	P12
Balincë	30	60207	DN825110	06	N17
Ballaban	19	60926	EN263377	07	W12
Ballancë	26	61392	EM300953	12	X20
Ballofc	18	60824	EN200495	07	V10
Balovac	18	60824	EN200495	07	V10
Bandulic	13	60542	EN126071	12	T18
Banja	21	61117	DN732402	05	L11
Banja	28	61509	DN649577	01	J8
Banjci	07	60127	EM134820	12	T23
Banjë	06	60058	DN679325	05	K13
Banjë	30	61230	DN818012	11	N19
Banjë e Ibrit	28	61509	DN649577	01	J8
Banjica	03	60001	DN863195	06	O16
Banjica	06	60059	DN495295	04	G14
Banjica	07	60127	EM134820	12	T23
Banjica	13	60543	DN930075	11	P18
Banjska Reka	29	61579	DN800594	02	N8
Banjskë	27	61442	DN962451	06	Q10

K0366698

Settlement	M	Pcode	MGRS	Atlas	
Banjskë	29	61578	DN826570	02	N8
Banjski Suvi Do	29	61580	DN797582	01	M8
Banov Do	29	61581	DN827538	02	N9
Banovdoll	29	61581	DN827538	02	N9
Banullë	13	60542	EN126071	12	T18
Barainë	18	60825	EN249420	07	V11
Baran	17	60722	DN523136	05	H17
Barane	17	60722	DN523136	05	H17
Bardh i Madh	09	60237	EN017206	06	R15
Bardh i Vogël	09	60231	EN030176	06	R16
Bardhaniq	02	61835	DN546082	10	H18
Bardonic	02	61835	DN546082	10	H18
Bardosan	02	61836	DM592947	10	I21
Bardosanë	02	61836	DM592947	10	I21
Bare	11	60374	DN980565	02	Q8
Bare	12	60429	DN694824	01	K3
Barë	12	60429	DN694824	01	K3
Barilevë	19	60927	EN090334	06	S13
Bariljevo	19	60927	EN090334	06	S13
Batahir	11	60375	DN898605	02	O7
Bataire	11	60375	DN898605	02	O7
Batlava	18	60827	EN207429	07	V11
Batllavë	18	60827	EN207429	07	V11
Batuša	02	61837	DN393005	09	E19
Batuse	09	60222	EN056152	06	S16
Batushë	02	61837	DN393005	09	E19
Batushë	09	60222	EN056152	06	S16
Bec	02	61838	DM547991	10	H20
Becic	27	61443	DN910334	06	P13
Beçiq	27	61443	DN910334	06	P13
Beçuk	27	61444	DN977306	06	Q13
Begaj	27	61479	DN989422	06	Q11
Begov Lukavac	06	60060	DN547313	05	H13
Begracë	07	60130	EM204848	12	V23
Begunce	26	61394	EM320833	12	X23
Beguncë	26	61394	EM320833	12	X23
Bela Crkva	16	60663	DM666894	10	K22
Belaje	01	61787	DN352141	04	E17
Belanica	30	61231	DN849007	11	N19
Beleg	01	61788	DN437092	09	F18
Belenicë	04	61677	EN264085	12	W18
Belicë	06	60061	DN700326	05	L13
Belince	22	61176	EM007988	11	R20
Belincë	22	61176	EM007988	11	R20
Bellacërkvë	16	60663	DM666894	10	K22
Bellanicë	30	61231	DN849007	11	N19
Bellejë	01	61787	DN352141	04	E17
Belloberdë	12	60431	DN866867	02	O2
Bellobrad	05	61008	DM742631	14	L27
Bellopaq	17	60724	DN372295	04	E14
Bellopojë	06	60062	DN644358	05	J12
Bellopojë	17	60723	DN414211	04	F15
Bellopojë	18	60830	EN163399	07	U12
Belo Brdo	12	60431	DN866867	02	O2
Belo Polje	06	60062	DN644358	05	J12
Belo Polje	17	60723	DN414211	04	F15
Belo Polje	18	60830	EN163399	07	U12
Belobrod	05	61008	DM742631	14	L27
Belograce	07	60130	EM204848	12	V23
Beluce	12	60432	DN775805	01	M3
Beluqë	12	60432	DN775805	01	M3
Bencuk	27	61444	DN977306	06	Q13

Settlement	M	Pcode	MGRS	Atlas	
Bërberishtë	12	60433	DN745751	01	L4
Berberište	12	60433	DN745751	01	L4
Berevce	23	61201	EM020770	11	R24
Berevce II	23	61974	EM037695	15	R26
Beriša	30	60002	DN879090	11	O18
Berishë	30	60002	DN879090	11	O18
Berivojce	10	60242	EN485131	08	AA17
Berivojcë	10	60242	EN485131	08	AA17
Berjah	02	61839	DM417967	09	F20
Berjak	02	61839	DM417967	09	F20
Bërkovë	08	62038	DN616247	05	J15
Berkovo	08	62038	DN616247	05	J15
Bërnjak	28	61511	DN646535	01	J9
Bernjaqë	16	60666	DM684905	10	K21
Berofc	23	61201	EM020770	11	R24
Berofc II	23	61974	EM037695	15	R26
Bërrnicë e Epërme	19	60943	EN142296	07	T14
Bërrnicë e Poshtme	19	60937	EN110281	07	T14
Bërvenik	18	60835	EN334410	07	X11
Bërzancë	12	60438	DN950673	02	Q6
Besi	19	60929	EN121337	07	T13
Besinje	19	60929	EN121337	07	T13
Biba	25	61312	EM161914	12	U21
Bibaj	25	61312	EM161914	12	U21
Bica	08	62039	DN673252	05	K14
Biçec	07	60131	EM176771	12	U24
Bicevac	07	60131	EM176771	12	U24
Bilince	04	61678	EM499965	13	AA20
Bilinicë	04	61678	EM499965	13	AA20
Billushë	20	61009	DM730687	14	L26
Biluša	20	61009	DM730687	14	L26
Binac	26	61395	EM302829	12	X23
Bincë	26	61395	EM302829	12	X23
Binxhë	08	62039	DN673252	05	K14
Bishtazhin	02	61840	DM598892	10	I22
Bistražin	02	61840	DM598892	10	I22
Bistricë	12	60434	DN773862	01	M2
Bistricë e Shalës	12	60517	DN891626	02	O7
Bitesh	02	61858	DN505021	10	H19
Biti e Epërme	23	61210	EM024800	11	R23
Biti e Poshtme	23	61205	EM035779	11	R24
Bivolak	27	61445	EN006290	06	R14
Bivoljak	27	61445	EN006290	06	R14
Bjelopac	17	60724	DN372295	04	E14
Blace	24	61232	DM889966	11	O20
Blagaje	17	60725	DN475239	04	G15
Blato	10	60243	EN531102	08	AB17
Blato	18	60831	EN314423	07	X11
Bljac	05	61011	DM782639	14	M27
Bllac	05	61011	DM782639	14	M27
Bllacë	24	61232	DM889966	11	O20
Bllagajë	17	60725	DN475239	04	G15
Bllatë	10	60243	EN531102	08	AB17
Bllatë	18	60831	EN314423	07	X11
Bob	07	60132	EM207751	12	V24
Bobovac	30	60208	DN771108	05	M17
Boge	17	60726	DN233316	04	B13
Bogët	17	60726	DN233316	04	B13
Bojnovica	28	62029	DN706593	01	L8
Bojnovice	28	62029	DN706593	01	L8
Bokshiq	08	62041	DN600143	05	I17

Settlement	M	Pcode	MGRS	Atlas	
Bokšic	08	62041	DN600143	05	I17
Bolefc	10	60244	EN384200	07	Y15
Boletin	29	61582	DN883536	02	O9
Boljetin	29	61582	DN883536	02	O9
Boljevce	10	60244	EN384200	07	Y15
Borçan	12	60435	DN932690	02	P6
Borcane	12	60435	DN932690	02	P6
Borovë	12	60436	DN782789	01	M4
Bosce	10	60245	EN483176	08	AA16
Boshlan	27	61446	EN009511	02	R9
Bošljane	27	61446	EN009511	02	R9
Bostan	14	60614	EN349166	07	X16
Bostane	14	60614	EN349166	07	X16
Boževce	10	60246	EN434112	08	Z17
Bozhefc	10	60246	EN434112	08	Z17
Brabonjic	11	60376	DN834438	06	N11
Bradaš	18	60832	EN113544	03	T9
Bradash	18	60832	EN113544	03	T9
Brainë	18	60833	EN308396	07	X12
Brasaljce	04	61679	EN333051	12	X18
Bratillofc	10	60247	EN491210	08	AA15
Bratilovce	10	60247	EN491210	08	AA15
Bratotin	16	60664	DM654969	10	K20
Bratotinë	16	60664	DM654969	10	K20
Brece	18	60834	EN066684	02	S6
Brecë	18	60834	EN066684	02	S6
Bregu i Zi	13	60548	EN045025	11	R19
Brekoc	02	61842	DM510899	10	H22
Brekovac	02	61842	DM510899	10	H22
Bresalc	04	61679	EN333051	12	X18
Bresje	09	60223	EN075196	06	S16
Bresnicë	29	61583	DN827567	02	N8
Brestovac	16	60665	DM723897	10	L22
Brestovc	16	60665	DM723897	10	L22
Brestovik	17	60730	DN430279	04	F14
Brevnik	18	60835	EN334410	07	X11
Brežanik	17	60731	DN455213	04	G15
Brezhenik	17	60731	DN455213	04	G15
Breznë	05	61013	DM695634	14	K27
Breznicë	15	60643	EN075370	06	S12
Brezovicë	23	61202	DM990736	11	Q25
Brnjaca	16	60666	DM684905	10	K21
Brnjak	28	61511	DN646535	01	J9
Brobaniq	11	60376	DN834438	06	N11
Brocna	21	61120	DN733266	05	L14
Brod	05	60041	DM756491	14	M30
Brod	23	61203	EM111792	12	T24
Brodosanë	05	61014	DM772621	14	M27
Brodosavce	05	61014	DM772621	14	M27
Brolic	17	60732	DN477117	04	G17
Broliq	17	60732	DN477117	04	G17
Brovinë	02	61843	DM404978	09	F20
Brrut	05	61015	DM750641	14	M27
Brus	13	60544	EN266148	07	W17
Brusnik	27	61447	DN945364	06	P12
Brut	05	61015	DM750641	14	M27
Brzance	12	60438	DN950673	02	Q6
Bubavec	30	60208	DN771108	05	M17
Bube	28	61512	DN689587	01	K8
Bubël	30	60667	DN714079	10	L18
Bublje	30	60667	DN714079	10	L18
Buca	05	61016	DM697622	14	K27
Bucane	17	60733	DN550118	05	I17

K0366699

Settlement	M	Pcode	MGRS	Atlas	
Buce	05	61016	DM697622	14	K27
Budakovë	24	61235	DM939890	11	P22
Budakovo	24	61235	DM939890	11	P22
Budisallc	08	62042	DN588239	05	I15
Budisavci	08	62042	DN588239	05	I15
Budrigë e Poshtme	04	61689	EM375952	12	Y20
Budrikë e Epërme	26	61406	EM344913	12	X21
Bujan	13	60545	EN063034	11	S19
Bujance	13	60545	EN063034	11	S19
Bukoš	24	61236	DM910873	11	P22
Bukoš	27	61448	DN941389	06	P12
Bukoš II	24	61237	DM982806	11	Q23
Bukosh	24	61236	DM910873	11	P22
Bukosh	27	61448	DN941389	06	P12
Bukosh II	24	61237	DM982806	11	Q23
Bukovicë	13	60546	EN223137	07	V17
Bukovik	04	61682	EN460003	13	AA19
Buqan	17	60733	DN550118	05	I17
Buricë	18	60836	EN125446	07	T11
Burince	04	61683	EM456939	13	AA21
Burince	18	60836	EN125446	07	T11
Burinicë	04	61683	EM456939	13	AA21
Burlate	28	61513	DN673574	01	K8
Burllat	28	61513	DN673574	01	K8
Burnik	25	61316	EM091828	11	S23
Burojë	21	61120	DN733266	05	L14
Burrnik	25	61316	EM091828	11	S23
Bushincë	10	60250	EN423227	08	Z15
Bushovatë	10	60252	EN434128	08	Z17
Busi	19	60931	EN253210	07	W15
Bušince	10	60250	EN423227	08	Z15
Businjce	10	60251	EN423165	08	Z16
Bušinjce	10	60251	EN423165	08	Z16
Businje	19	60931	EN253210	07	W15
Busovata	10	60252	EN434128	08	Z17
Bužalja	24	61238	DM931876	11	P22
Buzec	05	61017	DM757622	14	M27
Buzez	05	61017	DM757622	14	M27
Buzhalë	24	61238	DM931876	11	P22
Buzovik	26	61396	EM321812	12	X23
Cabic	08	62043	DN767162	05	M16
Çabiq	08	62043	DN767162	05	M16
Cabra	28	61514	DN813506	02	N9
Çabrë	28	61514	DN813506	02	N9
Caglavica	19	60934	EN121190	07	T16
Çagllavicë	19	60934	EN121190	07	T16
Cajdrak	24	61239	DM939945	11	P21
Çallapek	17	60735	DN542140	05	H17
Capar	04	61738	EN450002	13	AA19
Caparc	20	61018	DM809815	11	N23
Caparce	20	61018	DM809815	11	N23
Carakovce	10	60253	EN523126	08	AB17
Caralevë	22	61177	DN978003	11	Q19
Carallukë	06	60067	DN509299	05	H14
Caravadicë	15	60644	EN044245	06	R15
Çaravik	08	62044	DN781149	05	M17
Çardak	24	61239	DM939945	11	P21
Carefc	10	60254	EN407171	08	Z16
Carevce	10	60254	EN407171	08	Z16
Carrabreg i Epërm	01	61802	DN419085	09	F18

Settlement	M	Pcode	MGRS	Atlas	
Carrabregu i Poshtëm	01	61792	DN424092	09	F18
Carrallukë	30	60209	DN801064	11	N18
Carravranë	30	60670	DN744028	10	L19
Ceceli	27	61450	EN044439	06	R11
Cecelija	27	61450	EN044439	06	R11
Çeçevë	28	61515	DN672518	01	K9
Cecevo	28	61515	DN672518	01	K9
Celik	04	61684	EM430836	13	Z23
Çelik	04	61684	EM430836	13	Z23
Celinë	16	60668	DM697873	10	K22
Çellapek	13	60547	EN148059	12	T18
Celopek	13	60547	EN148059	12	T18
Celopek	17	60735	DN542140	05	H17
Cerajë	12	60439	DN886632	02	O7
Ceranja	12	60439	DN886632	02	O7
Cërcë	06	60066	DN554369	05	I12
Ceret	02	61845	DM396877	09	E22
Cerin	02	61846	DM535949	10	H21
Cerkez Sadovina	26	61397	EM230879	12	V22
Cërkolez	06	60065	DN700401	05	L11
Cermjan	02	61847	DN569022	10	I19
Cernicë	04	61685	EM346973	12	X20
Cërnillë	25	61318	EN164005	12	U19
Cërnotavë	12	60444	DN843836	02	N3
Cerovërhë	17	60736	DN406257	04	F14
Cerovik	08	62044	DN781149	05	M17
Cërven	12	60445	DN778658	01	M6
Cešanovice	28	61516	DN702589	01	L8
Çeshanoviq	28	61516	DN702589	01	L8
Çeskovë	08	62045	DN614128	05	J17
Ceskovo	08	62045	DN614128	05	J17
Cfircë	10	60356	EN474299	08	AA14
Ciflak	16	60669	DN608010	10	J19
Ciflak	26	61398	EM285916	12	W21
Çiflak	16	60669	DN608010	10	J19
Çifllak	26	61398	EM285916	12	W21
Cirez	21	61121	DN918293	06	P14
Çirez	21	61121	DN918293	06	P14
Cirkovice	12	60441	DN782876	01	M2
Cirkoviq	12	60441	DN782876	01	M2
Citak	21	61122	DN723374	05	L12
Çitak	21	61122	DN723374	05	L12
Çitlluk	28	61517	DN762514	01	M9
Citluk	28	61517	DN762514	01	M9
Crepulë	28	61518	DN736470	05	L10
Crepulja	28	61518	DN736470	05	L10
Crkolez	06	60065	DN700401	05	L11
Crkvena Vodica	15	60644	EN044245	06	R15
Crmljane	02	61847	DN569022	10	I19
Crnatovo	12	60444	DN843836	02	N3
Crnce	06	60066	DN554369	05	I12
Crni Breg	13	60548	EN045025	11	R19
Crni Lug	06	60067	DN509299	05	H14
Crni Lug	30	60209	DN801064	11	N18
Crni Vrh	17	60736	DN406257	04	F14
Crnilo	25	61318	EN164005	12	U19
Crnoljevo	22	61177	DN978003	11	Q19
Crnovrana	30	60670	DN744028	10	L19
Crveni	12	60445	DN778658	01	M6
Çubrel	21	61123	DN791345	05	M13
Cubrelj	21	61123	DN791345	05	M13

Settlement	M	Pcode	MGRS	Atlas	
Cuculjaga	13	60549	EN019090	11	R18
Cupevo	08	62047	DN661120	05	K17
Cupevo	30	61630	DN723078	10	L18
Cuška	17	60737	DN458229	04	G15
Çypevë	08	62047	DN661120	05	K17
Çyshk	17	60737	DN458229	04	G15
Dabiševac	19	60935	EN359316	07	Y13
Dabishec	19	60935	EN359316	07	Y13
Dajkoc	10	60256	EN525120	08	AB17
Dajkovce	10	60256	EN525120	08	AB17
Đakovica	02	62170	DM528926	10	H21
Dalak	27	61452	DN941407	06	P11
Dalašaj	02	61849	DM458968	09	G20
Dallashaj	02	61849	DM458968	09	G20
Damanek	03	60004	DN879180	06	O16
Damanek	30	60673	DN733077	10	L18
Damjan	02	61850	DM605827	10	J23
Damjane	02	61850	DM605827	10	J23
Danjane	16	60671	DM617973	10	J20
Dashec	21	61129	DN883281	06	O14
Dashinoc	01	61789	DN505094	10	H18
Dašinovac	01	61789	DN505094	10	H18
Davidofc	22	61178	EM053994	11	S20
Davidovce	22	61178	EM053994	11	S20
Daždince	10	60257	EN511218	08	AB15
Dazhincë	10	60257	EN511218	08	AB15
Debelde	26	61399	EM327786	12	X24
Debelldeh	26	61399	EM327786	12	X24
Deçan	01	62169	DN417098	09	F18
Decani	01	62169	DN417098	09	F18
Ded	11	60377	DN921598	02	P8
Dedaj	20	61019	DM645813	10	J23
Dedinje	11	60377	DN921598	02	P8
Deic	08	62049	DN638177	05	J16
Deiq	08	62049	DN638177	05	J16
Dejnë	16	60671	DM617973	10	J20
Đelekare	26	61401	EM352882	12	Y22
Delloc	24	61240	DM938812	11	P23
Delovce	24	61240	DM938812	11	P23
Đeneral Jankovic	07	60140	EM245665	16	V26
Dërsnik	08	62060	DN669175	05	K16
Desetak	12	60446	DN808713	02	N5
Desivojce	10	60258	EN605232	08	AD15
Desivojcë	10	60258	EN605232	08	AD15
Devajë	26	61400	EM329942	12	X21
Devatak	22	61953	DM981935	11	Q21
Devë	02	61851	DM466885	09	G22
Devet Jugovica	19	60936	EN111299	07	T14
Devetak	22	61953	DM981935	11	Q21
Dikance	05	60042	DM720517	14	L29
Dikancë	05	60042	DM720517	14	L29
Dimce	07	60138	EM254670	16	W26
Dimcë	07	60138	EM254670	16	W26
Đinovce	24	61241	DM850851	11	O22
Divjakë	13	60550	DN895061	11	O18
Divljaka	13	60550	DN895061	11	O18
Djurdjica	03	62117	DN858125	06	O17
Dobërçan	04	61688	EN469024	13	AA19
Dobërdol	08	62052	DN749165	05	L16
Dobërdol	17	60740	DN495177	04	G16
Dobërdol	18	60837	EN133576	03	T8
Dobërdolan	24	61242	DM792926	10	M21

K0366700

Settlement	M	Pcode	MGRS	Atlas	
Dobërdoll	16	60672	DM617988	10	J20
Dobirxhë	02	61853	DN489023	09	G19
Doblibare	02	61852	DM590969	10	I20
Dobra Luka	27	61451	DN956435	06	Q11
Dobra Voda	08	62051	DN751180	05	M16
Dobrajë e Madhe	13	60607	EN036101	06	R17
Dobrajë e Vogël	13	60575	EN025105	06	R17
Dobrashec	03	60003	DN959227	06	Q15
Dobratin	13	60551	EN150086	12	U18
Dobratin	18	60838	EN092581	02	S8
Dobrava	12	60447	DN858694	02	O6
Dobrcane	04	61688	EN469024	13	AA19
Dobri Do	17	60740	DN495177	04	G16
Dobri Do	18	60837	EN133576	03	T8
Dobri Dol	08	62052	DN749165	05	L16
Dobri Dol	16	60672	DM617988	10	J20
Dobri Dub	09	60224	EN049210	06	R15
Dobric	02	61853	DN489023	09	G19
Dobro Selo	09	60645	EN056227	06	S15
Dobrodeljane	24	61242	DM792926	10	M21
Dobroš	02	61854	DM434989	09	F20
Dobrosellë	15	60661	EN043228	06	R15
Dobroševac	03	60003	DN959227	06	Q15
Dobroševina	28	61522	DN756518	01	M9
Dobrosh	02	61854	DM434989	09	F20
Dobroshevinë	28	61522	DN756518	01	M9
Dobrotin	13	60551	EN150086	12	U18
Dobrotin	18	60838	EN092581	02	S8
Dobruša	06	60069	DN534291	05	H14
Dobrushë	06	60069	DN534291	05	H14
Dobrushtë	20	61021	DM661699	14	K26
Dobrušte	20	61021	DM661699	14	K26
Đocaj	01	61790	DN383039	09	E19
Doganaj	07	60142	EM154799	12	U24
Doganaj	25	61319	EM125884	12	T22
Doganjevo	25	61319	EM125884	12	T22
Doganovic	07	60142	EM154799	12	U24
Dojnice	20	61022	DM836743	11	N25
Dojnicë	20	61022	DM836743	11	N25
Dol	02	61855	DM558867	10	I22
Dolac	08	62053	DN668161	05	K16
Dolanë	29	61586	DN846525	02	N9
Dolj	02	61855	DM558867	10	I22
Doljak	27	61452	DN941407	06	P11
Doljane	29	61586	DN846525	02	N9
Dollc	08	62053	DN668161	05	K16
Dollovë	08	62054	DN639126	05	J17
Dolovo	08	62054	DN639126	05	J17
Domanek	03	60004	DN879180	06	O16
Domanek	30	60673	DN733077	10	L18
Domoroc	10	60260	EN530077	13	AB18
Domorovce	10	60260	EN530077	13	AB18
Đonaj	20	61020	DM685774	10	K24
Donja Bitinja	23	61205	EM035779	11	R24
Donja Brnjica	19	60937	EN110281	07	T14
Donja Budriga	04	61689	EM375952	12	Y20
Donja Dubnica	18	60839	EN171558	03	U8
Donja Dubnica	27	61453	EN038364	06	R12
Donja Fuštica	03	60005	DN940109	06	P17
Donja Gušterica	13	60552	EN151107	07	U17
Donja Jošanica	08	62055	DN700219	05	L15

Settlement	M	Pcode	MGRS	Atlas	
Donja Klina	21	61124	DN827344	06	N13
Donja Koretica	03	60006	DN918168	06	P16
Donja Krušica	24	61243	DM912898	11	P22
Donja Lapaštica	18	60840	EN141483	07	T10
Donja Luka	01	61791	DN454106	04	G17
Donja Pakaštica	18	60841	EN112594	03	T8
Donja Šipašnica	10	60262	EN537140	08	AB17
Donja Srbica	20	61023	DM753816	10	M23
Donja Stubla	26	61403	EM372874	12	Y22
Donja Sudimlja	27	61454	EN002412	06	R11
Donje Dobrevo	09	60225	EN057170	06	S16
Donje Gadimlje	13	60553	EN170028	12	U19
Donje Godance	22	61180	EN038007	11	R19
Donje Isevo	12	60449	DN798858	01	M2
Donje Jarinje	12	60450	DN772823	01	M3
Donje Karacevo	10	60264	EN595123	08	AC17
Donje Korminjane	10	60265	EN514062	13	AB18
Donje Ljubinje	20	61024	DM885645	15	O27
Donje Ljupce	18	60843	EN124380	07	T12
Donje Nerodimlje	25	61322	EM077903	11	S21
Donje Novo Selo	02	61857	DM515991	10	H20
Donje Obrinje	21	61125	DN808219	06	N15
Donje Potocane	16	60674	DM674932	10	K21
Donje Prekaze	21	61126	DN857347	06	O13
Donje Ramnjane	26	61404	EM255913	12	W21
Donje Slakovce	04	61691	EM250999	12	W20
Donje Stanovce	27	61455	EN028321	06	R13
Donje Trpeze	30	61631	DN839071	11	N18
Donje Varage	28	61523	DN783499	05	M10
Donje Velje glava	10	62194	EN570258	08	AC14
Donje Vinarce	11	60380	DN847468	06	N10
Donje Žabare	11	60381	DN870465	06	O10
Donji Biteš	02	61858	DN505021	10	H19
Donji Crnobreg	01	61792	DN424092	09	F18
Donji Grabovac	09	60226	EN010219	06	R15
Donji Istok	06	60070	DN590357	05	I12
Donji Jasenovik	28	61524	DN736521	01	L9
Donji Krnjin	12	60451	DN796756	01	M4
Donji Livoc	04	61692	EM372976	12	Y20
Donji Makreš	04	61693	EN394122	07	Y17
Donji Obilic	21	61127	DN767271	05	M14
Donji Petric	08	62057	DN591179	05	I16
Donji Ratiš	01	61793	DN499076	09	G18
Donji Retimlje	16	60675	DM748859	10	L22
Donji Sibovac	18	60844	EN164432	07	U11
Donji Streoc	01	61794	DN440145	04	F17
Donji Svracak	27	61456	EN004391	06	R12
Donji Zabelj	03	60007	DN912151	06	P16
Doševac	21	61129	DN883281	06	O14
Dragacina	24	61244	DM918939	11	P21
Dragalice	28	61525	DN621564	01	J8
Dragalicë	28	61525	DN621564	01	J8
Draganac	04	61694	EN389102	07	Y17
Dragancë	04	61694	EN389102	07	Y17

Settlement	M	Pcode	MGRS	Atlas	
Dragaqinë	24	61244	DM918939	11	P21
Dragaš	05	62168	DM710565	14	L28
Dragash	05	62168	DM710565	14	L28
Dragobil	30	60676	DN775005	10	M19
Dragobilje	30	60676	DN775005	10	M19
Dragoc	19	60939	EN285159	07	W16
Dragolec	06	60071	DN602355	05	J12
Dragoljevac	06	60071	DN602355	05	J12
Dragovac	19	60939	EN285159	07	W16
Drainoviq	28	61526	DN677618	01	K7
Drajcici	20	61025	DM895676	15	O26
Drajçiq	20	61025	DM895676	15	O26
Drajinovice	28	61526	DN677618	01	K7
Drajkofc	23	61206	EM069778	11	S24
Drajkovce	23	61206	EM069778	11	S24
Dramjak	07	60148	EM252693	16	W26
Dramjak	25	61324	EM059925	11	S21
Dramnjak	25	61324	EM059925	11	S21
Drejë	06	60072	DN606263	05	J14
Drelajt	17	60741	DN280289	04	C14
Drelje	17	60741	DN280289	04	C14
Dren	12	60452	DN813756	02	N4
Dren	28	61527	DN710448	05	L11
Drenë	28	61527	DN710448	05	L11
Drenje	06	60072	DN606263	05	J14
Drenoc	01	61795	DN418072	09	F18
Drenoc	08	62058	DN609171	05	J16
Drenoc	10	60266	EN493075	13	AA18
Drenoc	16	60677	DM679983	10	K20
Drenoc	19	60940	EN087324	06	S13
Drenogllavë	07	60147	EM254779	12	W24
Drenova Glava	07	60147	EM254779	12	W24
Drenovac	01	61795	DN418072	09	F18
Drenovac	08	62058	DN609171	05	J16
Drenovac	16	60677	DM679983	10	K20
Drenovac	19	60940	EN087324	06	S13
Drenovce	10	60266	EN493075	13	AA18
Drenovcic	08	62059	DN661243	05	K15
Drenovçiq	08	62059	DN661243	05	K15
Drobeš	26	61405	EM277847	12	W23
Drobesh	26	61405	EM277847	12	W23
Drobnjak	07	60148	EM252693	16	W26
Drsnik	08	62060	DN669175	05	K16
Druar	27	61457	DN983340	06	Q13
Drvare	27	61457	DN983340	06	Q13
Dubërllukë	27	61451	DN956435	06	Q11
Dubocak	17	60742	DN476162	04	G16
Duboçak	17	60742	DN476162	04	G16
Dubofc	27	61458	DN917344	06	P13
Dubovac	27	61458	DN917344	06	P13
Dubovë	17	60743	DN481292	04	G14
Dubovë e Vogël	06	60091	DN473305	04	G13
Dubovik	01	61796	DN456136	04	G17
Dubovo	17	60743	DN481292	04	G14
Dubrava	07	60150	EM165783	12	U24
Dubravë	01	61797	DN474046	09	G19
Dubravë	06	60073	DN645362	05	J12
Dubravë	24	61245	DM877856	11	O22
Dugaivë	17	60744	DN253294	04	C14
Dugajevë	08	62061	DN593160	05	I16
Duganjive	17	60744	DN253294	04	C14
Dugë	22	61181	DN943009	11	P19

K0366701

Settlement	M	Pcode	MGRS	Atlas	
Dugonjive	08	62061	DN593160	05	I16
Duhël	24	61246	DM900950	11	P21
Dujak	02	61859	DN479011	09	G19
Dujakë	02	61859	DN479011	09	G19
Dulje	24	61246	DM900950	11	P21
Dumnicë e Epërme	18	60851	EN163607	03	U7
Dumnicë e Epërme	27	61462	EN078397	06	S12
Dumnicë e Llugave	27	61474	EN053378	06	S12
Dumnicë e Poshtme	18	60839	EN171558	03	U8
Dumnicë e Poshtme	27	61453	EN038364	06	R12
Dumoš	18	60846	EN177447	07	U11
Dumosh	18	60846	EN177447	07	U11
Dunav	04	61696	EM463793	13	AA24
Dunavo	04	61696	EM463793	13	AA24
Dura	07	60151	EM143810	12	T23
Duraj	07	60151	EM143810	12	T23
Đurakovac	06	60068	DN568302	05	I13
Đurdev Dol	07	60141	EM228717	12	V25
Đurševce	10	60259	EN500250	08	AB14
Đurkovce	22	61179	EN073018	11	S19
Duš	08	62063	DN672089	10	K18
Dušanovo	20	61026	DM764754	10	M24
Duševic	08	62064	DN715199	05	L16
Duseviq	08	62064	DN715199	05	L16
Dush	08	62063	DN672089	10	K18
Dushanovë	20	61026	DM764754	10	M24
Duz	18	60847	EN202390	07	V12
Duzhnjë	02	61860	DM466910	09	G21
Dužlje	02	61860	DM466910	09	G21
Dvoran	24	61247	DM925843	11	P23
Dvorane	24	61247	DM925843	11	P23
Dvorishtë	18	60848	EN100686	03	T6
Dvorište	18	60848	EN100686	03	T6
Dyz	18	60847	EN202390	07	V12
Eleza	07	60153	EM152811	12	U23
Elezaj	07	60153	EM152811	12	U23
Ence	09	61966	EN038155	06	R16
Erec	02	61861	DN471015	09	G19
Feriqevë	10	60268	EN464218	08	AA15
Ferizaj	25	62184	EM125907	12	T21
Firajë	02	61862	DN484019	09	G19
Firajë	23	61209	EM082773	11	S24
Firiceja	10	60268	EN464218	08	AA15
Firzë	02	61863	DM522888	10	H22
Frashër	11	60414	DN909442	06	P11
Fshat	11	60408	DN957609	02	Q7
Fshat i Mirë	09	60645	EN056227	06	S15
Fushë Kosovë	09	62175	EN073203	06	S15
Fushticë e Epërme	03	60011	DN957120	06	Q17
Fushticë e Poshtme	03	60005	DN940109	06	P17
Gabricë e Epërme	07	60159	EM164810	12	U23
Gaçkë	25	61327	EM125833	12	T23
Gadime e Epërme	13	60559	EN186048	12	U19
Gadime e Poshtme	13	60553	EN170028	12	U19
Gadiš	04	61697	EN270020	12	W19
Gadish	04	61697	EN270020	12	W19

Settlement	M	Pcode	MGRS	Atlas	
Gajrak	30	60679	DN796009	10	M19
Gajre	07	60155	EM207720	12	V25
Gajrë	07	60155	EM207720	12	V25
Galicë	27	61459	DN889367	06	O12
Gatnje	25	61327	EM125833	12	T23
Gazivode	28	61528	DN731539	01	L9
Gazivodë	28	61528	DN731539	01	L9
Gedža	16	60680	DM625903	10	J21
Gelacë	24	61250	DM823827	11	N23
Geljance	24	61250	DM823827	11	N23
Gërçinë	02	61869	DM574826	10	I23
Gërdoc	18	60858	EN179410	07	U11
Gërgoc	02	61870	DN552065	10	I18
Gërkajë	12	60461	DN810663	02	N6
Gërlicë	25	61333	EM165857	12	U22
Gërlicë e Epërme	07	60160	EM136804	12	T23
Gërmovë	26	61409	EM259851	12	W22
Gërnçar	20	61032	DM812741	11	N25
Gërnçar	26	61410	EM342860	12	X22
Gexhë	16	60680	DM625903	10	J21
Gjakovë	02	62170	DM528926	10	H21
Gjergjica	03	62117	DN858125	06	O17
Gjilan	04	62172	EN385013	12	Y19
Gjinoc	24	61241	DM850851	11	O22
Gjocaj	01	61790	DN383039	09	E19
Gjonaj	20	61020	DM685774	10	K24
Gjurakoc	06	60068	DN568302	05	I13
Gjurgjedell	07	60141	EM228717	12	V25
Gjurgjevik i Madh	08	62102	DN721172	05	L16
Gjurgjevik i Vogël	08	62081	DN667215	05	K15
Gjurkoc	22	61179	EN073018	11	S19
Gjylekar	26	61401	EM352882	12	Y22
Gjyrishec	10	60259	EN500250	08	AB14
Glabar	03	60009	DN893214	06	O15
Gladno Selo	03	60008	DN933244	06	P15
Glanica	13	60554	EN051107	06	S17
Glavica	13	60555	EN163041	12	U19
Glavica	22	61958	EM071975	11	S20
Glavicica	17	60745	DN528208	05	H15
Glavnik	18	60849	EN142463	07	T10
Glavotina	27	61460	EN004301	06	R13
Gllagoc	03	62171	DN909192	06	P16
Gllamnik	18	60849	EN142463	07	T10
Gllanasellë	03	60008	DN933244	06	P15
Gllanicë	13	60554	EN051107	06	S17
Gllarevë	08	62070	DN733155	05	L16
Gllavatin	27	61460	EN004301	06	R13
Gllavicë	13	60555	EN163041	12	U19
Gllavicë	22	61958	EM071975	11	S20
Gllboçicë	07	60156	EM151691	16	U26
Gllogjan	01	61798	DN476062	09	G18
Gllogjan	17	60746	DN583127	05	I17
Gllogoc	10	60271	EN487038	13	AA19
Gllogoc	13	60556	EN119058	12	T18
Gllogovicë	19	60941	EN369298	07	Y14
Globacica II	05	61969	DM661404	14	K31
Globare	03	60009	DN893214	06	O15
Globocica	05	60043	DM690504	14	K29
Globocica	07	60156	EM151691	16	U26
Globoçicë	05	60043	DM690504	14	K29
Globoçicë II	05	61969	DM661404	14	K31

Settlement	M	Pcode	MGRS	Atlas	
Glodane	01	61798	DN476062	09	G18
Glodane	17	60746	DN583127	05	I17
Glogovac	03	62171	DN909192	06	P16
Glogovce	10	60271	EN487038	13	AA19
Glogovce	13	60556	EN119058	12	T18
Glogovica	19	60941	EN369298	07	Y14
Gmicë	10	60272	EN481252	08	AA14
Gmince	10	60272	EN481252	08	AA14
Gnezhnjan	12	60454	DN764712	01	M5
Gnježdane	12	60454	DN764712	01	M5
Gnjilane	04	62172	EN385013	12	Y19
Godan i Epërm	22	61182	EN029017	11	R19
Godan i Poshtëm	22	61180	EN038007	11	R19
Godanc	03	60010	DN948252	06	P14
Godance	03	60010	DN948252	06	P14
Goden	02	61865	DM542828	10	H23
Goden	26	61434	EM384867	12	Y22
Goden i Vogël	04	61717	EM412864	13	Z22
Godishnjak	18	60850	EN128423	07	T11
Godišnjak	18	60850	EN128423	07	T11
Gogollofc	10	60273	EN445153	08	Z16
Gogolovce	10	60273	EN445153	08	Z16
Gojbujë	27	61461	DN992443	06	Q11
Gojbulja	27	61461	DN992443	06	Q11
Golesko Vrelo	13	60557	EN222040	12	V19
Goleško Vrelo	13	60557	EN222040	12	V19
Golluboc	30	60210	DN822164	06	N16
Golubovac	30	60210	DN822164	06	N16
Gorance	07	60157	EM192658	16	U26
Gorancë	07	60157	EM192658	16	U26
Goraždevac	17	60747	DN486213	04	G15
Gorazhdec	17	60747	DN486213	04	G15
Goric	30	60682	DM797978	10	M20
Gornja Bitinja	23	61210	EM024800	11	R23
Gornja Brnjica	19	60943	EN142296	07	T14
Gornja Budrika	26	61406	EM344913	12	X21
Gornja Dubnica	18	60851	EN163607	03	U7
Gornja Dubnica	27	61462	EN078397	06	S12
Gornja Fuštica	03	60011	DN957120	06	Q17
Gornja Gabrica	07	60159	EM164810	12	U23
Gornja Grlica	07	60160	EM136804	12	T23
Gornja Gušterica	13	60558	EN171109	07	U17
Gornja Josanica	08	62116	DN710222	05	L15
Gornja Klina	21	61130	DN819380	06	N12
Gornja Koretica	03	60012	DN947171	06	P16
Gornja Krušica	24	61251	DM946901	11	P21
Gornja Lapaštica	18	60852	EN110495	07	T10
Gornja Luka	01	61800	DN432106	04	F17
Gornja Pakaštica	18	60853	EN099618	02	S7
Gornja Rapfa	05	60052	DM681600	14	K27
Gornja Šipašnica	10	60275	EN545169	08	AB16
Gornja Slatina	26	61407	EM244898	12	V22
Gornja Srbica	20	61027	DM768808	10	M23
Gornja Stubla	26	61408	EM386858	12	Y22
Gornja Sudimlja	27	61463	EN025439	06	R11
Gornjasellë	20	61029	DM945689	15	P26
Gornje Dobrevo	09	60228	EN076163	06	S16

K0366702

Settlement	M /	Pcode	MGRS	Atlas	
Gornje Gadimlje	13	60559	EN186048	12	U19
Gornje Godance	22	61182	EN029017	11	R19
Gornje Karacevo	10	60276	EN598145	08	AC17
Gornje Korminjane	10	60277	EN504057	13	AB18
Gornje Kusce	04	61700	EN397054	12	Y18
Gornje Ljubinje	20	61028	DM885660	15	O26
Gornje Ljupce	18	60856	EN077446	06	S11
Gornje Nerodimlje	25	61330	EM064908	11	S21
Gornje Novo Selo	02	61867	DN498010	09	G19
Gornje Obrinje	03	60013	DN827202	06	N15
Gornje Potocane	16	60683	DM686950	10	K20
Gornje Prekaze	21	61131	DN860376	06	O12
Gornje Selo	20	61029	DM945689	15	P26
Gornje Slakovce	04	61701	EM282993	12	W20
Gornje Stanovce	27	61464	EN028346	06	R13
Gornje Žabare	11	60383	DN862457	06	O10
Gornji Crnobreg	01	61802	DN419085	09	F18
Gornji Grabovac	15	60646	DN992229	06	Q15
Gornji Jasenovik	28	61531	DN715522	01	L9
Gornji Krnjin	12	60457	DN820737	02	N5
Gornji Livoc	04	61702	EN354002	12	Y19
Gornji Makreš	04	61703	EN366128	07	Y17
Gornji Obilic	21	61132	DN751295	05	M14
Gornji Petric	08	62066	DN578174	05	I16
Gornji Ratiš	01	61803	DN483082	09	G18
Gornji Sibovac	18	60857	EN155444	07	U11
Gornji Streoc	01	61804	DN421143	04	F17
Gornji Strmac	28	61532	DN774468	05	M10
Gornji Svracak	27	61465	EN016400	06	R11
Gornji Zabelj	03	60014	DN935142	06	P17
Gorozhup	20	61030	DM625694	14	J26
Goružup	20	61030	DM625694	14	J26
Gotovuša	23	61211	EM059774	11	S24
Gotovushë	23	61211	EM059774	11	S24
Grabac	08	62067	DN687251	05	K14
Grabanicë	08	62068	DN620150	05	J16
Grabc	08	62067	DN687251	05	K14
Graboc	17	60749	DN469197	04	G16
Graboc	29	61590	DN869534	02	O9
Graboc i Epërm	15	60646	DN992229	06	Q15
Graboc i Poshtëm	09	60226	EN010219	06	R15
Grabovac	17	60749	DN469197	04	G16
Grabovac	29	61590	DN869534	02	O9
Gracanica	19	60945	EN157165	07	U16
Graçanicë	19	60945	EN157165	07	U16
Grace	27	61466	EN047325	06	R13
Gracë	27	61466	EN047325	06	R13
Grackë	13	61999	EN091056	11	S18
Grackë e Vjetër	13	60600	EN084058	11	S18
Gracko	13	61999	EN091056	11	S18
Gradenik	10	60278	EN407271	08	Z14
Gradicë	03	60015	DN959270	06	Q14
Gragjenik	10	60278	EN407271	08	Z14

Settlement	M /	Pcode	MGRS	Atlas	
Gramaçel	01	61805	DN477035	09	G19
Gramocelj	01	61805	DN477035	09	G19
Graniçan	12	60459	DN892742	02	O5
Granicane	12	60459	DN892742	02	O5
Grashticë	19	60946	EN211272	07	V14
Graštica	19	60946	EN211272	07	V14
Graždanik	20	61031	DM721737	10	L25
Grazhdanik	20	61031	DM721737	10	L25
Grcina	02	61869	DM574826	10	I23
Grdovac	18	60858	EN179410	07	U11
Grebnik	08	62069	DN663145	05	K17
Grebno	25	61332	EM125865	12	T22
Greiçec	24	61252	DM945956	11	P20
Greikoc	24	61253	DM863813	11	O23
Grejcevce	24	61252	DM945956	11	P20
Grejkovce	24	61253	DM863813	11	O23
Greme	25	61332	EM125865	12	T22
Gremnik	08	62069	DN663145	05	K17
Grgoc	02	61870	DN552065	10	I18
Grižani	29	61591	DN760633	01	M7
Grizhan	29	61591	DN760633	01	M7
Grizime	10	60279	EN472171	08	AA16
Grizimë	10	60279	EN472171	08	AA16
Grkaje	12	60461	DN810663	02	N6
Grlica	25	61333	EM165857	12	U22
Grmovo	26	61409	EM259851	12	W22
Grncar	26	61410	EM342860	12	X22
Grncare	20	61032	DM812741	11	N25
Gul	12	60462	DN770774	01	M4
Gulije	12	60462	DN770774	01	M4
Gumnasellë	13	60560	EN134055	12	T18
Gumnishtë	04	61704	EN309009	12	X19
Gumnishtë	12	60463	DN827865	02	N2
Gumnishtë	27	61467	DN991515	02	Q9
Gumnište	04	61704	EN309009	12	X19
Gumnište	27	61467	DN991515	02	Q9
Guncat	30	61254	DN880008	11	O19
Guriq	30	60682	DM797978	10	M20
Gusar	06	60076	DN618318	05	J13
Gušavac	11	60386	DN856479	06	O10
Gushac	11	60386	DN856479	06	O10
Gushicë	26	61411	EM249837	12	V23
Gushtericë e Epërme	13	60558	EN171109	07	U17
Gushtericë e Ulët	13	60552	EN151107	07	U17
Gušica	26	61411	EM249837	12	V23
Guskë	02	61871	DM483900	09	G21
Guvnište	12	60463	DN827865	02	N2
Guvno Selo	13	60560	EN134055	12	T18
Hade	15	60640	EN024237	06	R15
Hadžovic	17	60751	DN228288	04	B14
Hajkobilë	19	60923	EN391313	07	Y13
Hajnoc	16	60239	EN449199	08	Z16
Halabak	18	60822	EN180380	07	U12
Hallaç i Madh	13	60608	EN070057	11	S18
Hallaç i Vogël	13	60576	EN081077	11	S18
Hamidi	15	60647	EN025278	06	R14
Hamidija	15	60647	EN025278	06	R14
Han i Elezit	07	60140	EM245665	16	V26
Hanrofc	13	60541	EN239157	07	V16
Harilaq	09	60221	EN001146	06	R17
Hatmaxhë	20	61007	DM737766	10	L24
Haxhaj	17	60751	DN228288	04	B14

Settlement	M /	Pcode	MGRS	Atlas	
Henc	09	61966	EN038155	06	R16
Hercegovo	27	61468	DN894406	06	O11
Herec	02	61861	DN471015	09	G19
Hërticë	18	60859	EN248470	07	V10
Herzegovë	27	61468	DN894406	06	O11
Hoca Zagradska	20	61033	DM744695	14	L26
Hoçë e Gjytetit	20	61033	DM744695	14	L26
Hoçë e Madhe	16	60714	DM736920	10	L21
Hoçë e Vogël	16	60691	DM720888	10	L22
Hodanoc	10	60331	EN558102	08	AC17
Hodefc	10	60332	EN465095	13	AA18
Hogosht	10	60333	EN533194	08	AB16
Hokaj	17	60753	DN312306	04	D13
Hrtica	18	60859	EN248470	07	V10
Hulaj	01	61806	DN394094	09	E18
Huljaj	01	61806	DN394094	09	E18
Ibarsko Postenje	12	60464	DN753827	01	M3
Iglarevo	08	62070	DN733155	05	L16
Inatofc	04	61706	EM476933	13	AA21
Inatovce	04	61706	EM476933	13	AA21
Irzniq	01	61827	DN465077	09	G18
Irzniq II	01	61828	DN284164	04	C16
Isevë e Poshtme	12	60449	DN798858	01	M2
Isniq	01	61807	DN428120	04	F17
Istinic	01	61807	DN428120	04	F17
Istog	06	62173	DN581366	05	I12
Istog i Poshtëm	06	60070	DN590357	05	I12
Istok	06	62173	DN581366	05	I12
Ivajë	07	60164	EM193715	12	U25
Ižance	23	61213	EM085813	11	S23
Izbicë	21	61133	DN724303	05	L13
Izhanc	23	61213	EM085813	11	S23
Izvor	14	60620	EN308170	07	X16
Izvor	29	61594	DN756651	01	M6
Jablanica	02	61872	DN577104	05	I17
Jablanica	17	60754	DN564183	05	I16
Jablanica	20	61034	DM808687	15	N26
Jablanicë e Madhe	17	60813	DN442343	04	F13
Jablanicë e Vogël	17	60782	DN456335	04	G13
Jabllanicë	02	61872	DN577104	05	I17
Jabllanicë	17	60754	DN564183	05	I16
Jabllanicë	20	61034	DM808687	15	N26
Jabukë	28	61533	DN729500	01	L9
Jagnjenicë	28	61534	DN796522	01	M9
Jagodë	08	62071	DN617209	05	J15
Jahoc	02	61873	DM495932	09	G21
Jancište	30	60684	DM779976	10	M20
Janjevë	13	60561	EN204135	07	V17
Janjevo	13	60561	EN204135	07	V17
Jankov Potok	29	61595	DN814603	02	N7
Janoš	02	61874	DN520000	10	H19
Janosh	02	61874	DN520000	10	H19
Janqishtë	30	60684	DM779976	10	M20
Jarinje	12	60450	DN772823	01	M3
Jasenovik	14	60621	EN386176	07	Y16
Jasenovik i Epërm	28	61531	DN715522	01	L9
Jasenovik i Poshtëm	28	61524	DN736521	01	L9

K0366703

Settlement	M	Pcode	MGRS	Atlas	
Jashanicë	12	60469	DN814685	02	N6
Jashanicë	17	60755	DN214311	04	B13
Jashanicë e Epërme	08	62116	DN710222	05	L15
Jashanicë e Poshtme	08	62055	DN700219	05	L15
Jashevik	29	61596	DN844571	02	N8
Jasic	01	61809	DN478022	09	G19
Jasiq	01	61809	DN478022	09	G19
Javor	24	61256	DN902023	11	P19
Jazhincë	23	61214	DM988734	11	Q25
Jažince	23	61214	DM988734	11	Q25
Jelakc	12	60466	DN920759	02	P4
Jelakce	12	60466	DN920759	02	P4
Jelloc	08	62072	DN728220	05	L15
Jelovac	08	62072	DN728220	05	L15
Jerli Prelez	25	61335	EM132956	12	T20
Jerli Sadovina	26	61413	EM243857	12	V22
Jerli Talinovac	25	61336	EM123930	12	T21
Jeshkovë	20	61035	DM754678	14	M26
Ješkovo	20	61035	DM754678	14	M26
Jezerc	25	61337	EM024905	11	R21
Jezerc	27	61469	DN921392	06	P12
Jezerce	25	61337	EM024905	11	R21
Jezero	27	61469	DN921392	06	P12
Jošanica	12	60469	DN814685	02	N6
Jošanica	17	60755	DN214311	04	B13
Joševik	29	61596	DN844571	02	N8
Jovic	30	60685	DN754024	10	M19
Joviq	30	60685	DN754024	10	M19
Junak	28	61537	DN736615	01	L7
Junake	28	61537	DN736615	01	L7
Junik	01	61810	DN406030	09	F19
Kabaš	20	61036	DM877772	11	O24
Kabaš	26	61414	EM293839	12	W23
Kabaš Has	20	61037	DM632800	10	J23
Kabash	20	61036	DM877772	11	O24
Kabash	26	61414	EM293839	12	W23
Kabash i Hasit	20	61037	DM632800	10	J23
Kacandol	11	60388	EN049586	02	R8
Kacanik	07	60165	EM211754	12	V24
Kacanik i Vjetër	07	60200	EM188830	12	U23
Kacibeg	18	60860	EN168424	07	U11
Kaçibeg	18	60860	EN168424	07	U11
Kacikol	19	60950	EN269319	07	W13
Kajkovë	12	60470	DN834756	02	N4
Kajkovo	12	60470	DN834756	02	N4
Kalaticë	18	60861	EN319407	07	X11
Kalicane	06	60078	DN471341	04	G13
Kaliqan	06	60078	DN471341	04	G13
Kaljatica	18	60861	EN319407	07	X11
Kalludër e Madhe	28	61567	DN701487	05	L10
Kalludër e Vogël	28	61546	DN696494	05	K10
Kamaran	03	60017	DN923139	06	P17
Kamena Glava	25	61339	EM178878	12	U22
Kamenicë	10	62177	EN473145	08	AA17
Kamenicë	12	60473	DN853627	02	O7
Kapër	05	61038	DM746613	14	L27
Kaqandoll	11	60388	EN049586	02	R8
Karace	27	61470	EN003466	06	R10
Karaçë	27	61470	EN003466	06	R10

Settlement	M	Pcode	MGRS	Atlas	
Karaçevë e Epërme	10	60276	EN598145	08	AC17
Karaçevë e Ulët	10	60264	EN595123	08	AC17
Karacica	22	61184	DN925015	11	P19
Karaçicë	22	61184	DN925015	11	P19
Karashëngjergj	20	61039	DM677791	10	K24
Karašinderd	20	61039	DM677791	10	K24
Karreticë e Epërme	03	60012	DN947171	06	P16
Karreticë e Poshtme	03	60006	DN918168	06	P16
Kashicë	06	60080	DN512283	05	H14
Kashtanjevë	23	61216	EM060825	11	S23
Kašica	06	60080	DN512283	05	H14
Kasterc	24	61260	DM829956	11	N20
Katun	25	61340	EM006908	11	R21
Katund i Vjetër	25	61340	EM006908	11	R21
Kçiq i Madh	11	60419	DN943453	06	P10
Kçiq i Vogël	11	60398	DN920466	06	P10
Keçekollë	19	60950	EN269319	07	W13
Këpuz	08	62075	DN622103	05	J17
Kërligatë	28	61544	DN781421	05	M11
Kërnicë	08	62077	DN679221	05	K15
Kërnin i Epërm	12	60457	DN820737	02	N5
Kërnin i Poshtëm	12	60451	DN796756	01	M4
Kërpimeh	18	60866	EN130605	03	T7
Kërrninë	06	60084	DN672329	05	K13
Kërstec	17	60761	DN538190	05	H16
Kërsteç	05	60056	DM665572	14	K28
Kërvasari	30	61261	DM817982	11	N20
Kërvenik	07	60171	EM226625	16	V27
Kërzharekë	03	60016	DN914110	06	P17
Kievë	30	60211	DN768125	05	M17
Kijevcice	12	60474	DN871740	02	O5
Kijevçiq	12	60474	DN871740	02	O5
Kijevo	30	60211	DN768125	05	M17
Kisela Banja	18	60862	EN121410	07	T11
Kishnapolë	04	61710	EN247006	12	V19
Kišna Reka	03	60016	DN914110	06	P17
Kišno Polje	04	61710	EN247006	12	V19
Kladernica	21	61134	DN749312	05	L13
Klecka	13	60562	DN887048	11	O19
Klecke	28	61538	DN648586	01	J8
Kleçkë	13	60562	DN887048	11	O19
Kleçkë	28	61538	DN648586	01	J8
Klinafc	08	62074	DN675201	05	K15
Klinavac	08	62074	DN675201	05	K15
Klincina	17	60757	DN557190	05	I16
Klinë	08	62174	DN653185	05	K16
Klinë e Epërme	21	61130	DN819380	06	N12
Klinë e Mesme	21	61166	DN830355	06	N12
Klinë e Poshtme	21	61124	DN827344	06	N13
Kliqinë	17	60757	DN557190	05	I16
Klladernicë	21	61134	DN749312	05	L13
Kllobukar	14	60622	EN387142	07	Y17
Kllokot	26	61415	EM307908	12	X21
Klobukar	14	60622	EN387142	07	Y17
Klokot	26	61415	EM307908	12	X21
Kmetofc	04	61711	EN432044	13	Z19
Kmetovce	04	61711	EN432044	13	Z19
Kobajë	20	61040	DM703738	10	L25
Kobanja	20	61040	DM703738	10	L25

Settlement	M	Pcode	MGRS	Atlas	
Kobilja Glava	28	61539	DN757550	01	M8
Kobillogllavë	28	61539	DN757550	01	M8
Kodrali	01	61811	DN456089	09	G18
Kodrali	02	61878	DN564017	10	I19
Kodralija	01	61811	DN456089	09	G18
Kodralija	02	61878	DN564017	10	I19
Kojlovica	19	60952	EN163260	07	U14
Kojskë	13	60563	EN114037	12	T19
Kojuš	20	61041	DM678750	10	K24
Kojushë	20	61041	DM678750	10	K24
Kokaj	17	60745	DN528208	05	H15
Kolic	19	60953	EN233355	07	V12
Koliq	19	60953	EN233355	07	V12
Kollë	27	61471	DN944354	06	P12
Kolloleq	10	60286	EN525151	08	AB16
Kolo	27	61471	DN944354	06	P12
Kololec	10	60286	EN525151	08	AB16
Kolovicë	19	60952	EN163260	07	U14
Komogllavë	25	61339	EM178878	12	U22
Komorane	03	60017	DN923139	06	P17
Konjsko	13	60563	EN114037	12	T19
Konjuh	13	60564	EN115097	12	T18
Konjuševac	18	60865	EN138446	07	T11
Kopernicë	10	60288	EN523179	08	AB16
Kopiliq i Poshtëm	21	61127	DN767271	05	M14
Kopiliqi i Epërm	21	61132	DN751295	05	M14
Kopilovi i	28	61541	DN682565	01	K8
Kopiloviq	28	61541	DN682565	01	K8
Koporice	12	60475	DN890765	02	O4
Koporiq	12	60475	DN890765	02	O4
Koprivë	11	60390	DN830446	06	N11
Koprivnica	10	60288	EN523179	08	AB16
Korbiliq	07	60167	EM278760	12	W24
Korbulic	07	60167	EM278760	12	W24
Korenicë	02	61880	DM479912	09	G21
Koretin	10	60289	EN492110	08	AA17
Koretishtë	04	61712	EN363036	12	Y19
Koretište	04	61712	EN363036	12	Y19
Korilë	29	61598	DN864510	02	O9
Korilje	29	61598	DN864510	02	O9
Koriša	20	61042	DM832785	11	N24
Korishë	20	61042	DM832785	11	N24
Kormnjan i Epërm	10	60277	EN504057	13	AB18
Kormnjan i Poshtëm	10	60265	EN514062	13	AB18
Koš	06	60082	DN644271	05	J14
Košare	02	61881	DN373005	09	E19
Košare	25	61341	EM079966	11	S20
Kosavë	05	61043	DM750602	14	M27
Kosh	06	60082	DN644271	05	J14
Koshajë	02	61881	DN373005	09	E19
Koshare	25	61341	EM079966	11	S20
Koshtovë	12	60478	DN872617	02	O7
Koshutan	17	60759	DN264326	04	C13
Koshuticë	12	60477	DN748842	01	L3
Koshutovë	11	60392	DN824467	06	N10
Kosin	25	61342	EM107957	12	T20
Kosinë	25	61342	EM107957	12	T20
Kosovce	05	61043	DM750602	14	M27
Kosovo Polje	09	62175	EN073203	06	S15
Kosovska Kamenica	10	62177	EN473145	08	AA17

K0366704

Settlement	M /	Pcode	MGRS		Atlas
Kostadince	10	60290	EN501199	08	AB16
Kostadincë	10	60290	EN501199	08	AB16
Koštanjevo	23	61216	EM060825	11	S23
Kosterc	21	61136	DN746363	05	L12
Kostin Potok	12	60476	DN850755	02	O4
Kostrc	21	61136	DN746363	05	L12
Kostrce	24	61260	DM829956	11	N20
Kosuric	17	60758	DN560131	05	I17
Kosuriq	17	60758	DN560131	05	I17
Košutane	17	60759	DN264326	04	C13
Kosutica	12	60477	DN748842	01	L3
Košutovo	11	60392	DN824467	06	N10
Košutovo	12	60478	DN872617	02	O7
Kotlinë	07	60168	EM191693	16	U26
Kotore	21	61137	DN789387	05	M12
Kotorr	21	61137	DN789387	05	M12
Kotradic	17	60760	DN508122	05	H17
Kotradiq	17	60760	DN508122	05	H17
Kovace	28	61542	DN716530	01	L9
Kovaçë	28	61542	DN716530	01	L9
Kovaçec	07	60169	EM191766	12	U24
Kovacevac	07	60169	EM191766	12	U24
Kovacica	11	60393	EN031549	02	R9
Kovaçicë	11	60393	EN031549	02	R9
Kovrage	06	60083	DN593328	05	I13
Kovragë	06	60083	DN593328	05	I13
Kozarevë	28	61543	DN783563	01	M8
Kozarevo	28	61543	DN783563	01	M8
Kozaricë	15	60650	EN093377	06	S12
Kozhnicë	21	61138	DN922308	06	P13
Kožica	21	61138	DN922308	06	P13
Koznik	16	60686	DN666023	10	K19
Kpuz	08	62075	DN622103	05	J17
Kraishtë	13	60565	EN041051	11	R18
Krajicë	21	61139	DN888303	06	O13
Krajište	13	60565	EN041051	11	R18
Krajk	20	61044	DM720811	10	L23
Krajkovë	03	60018	DN879160	06	O16
Krajkovo	03	60018	DN879160	06	O16
Krajmirovce	13	60566	DN944034	11	P19
Krajnidel	10	60292	EN576176	08	AC16
Kralan	02	61882	DN600080	10	J18
Kraljane	02	61882	DN600080	10	J18
Kraljice	21	61139	DN888303	06	O13
Kramovik	16	60687	DN611033	10	J19
Kranidell	10	60292	EN576176	08	AC16
Krasalic	21	61140	DN921323	06	P13
Krasaliq	21	61140	DN921323	06	P13
Krasmirofc	21	61141	DN946302	06	P13
Krasmirovac	21	61141	DN946302	06	P13
Kravaricë	04	61714	EM315965	12	X20
Kravoserija	30	61261	DM817982	11	N20
Kremenatë	10	60293	EN427249	08	Z15
Kremenatë II	10	60294	EN426229	08	Z15
Krilevë	10	60295	EN379252	07	Y14
Kriljevo	10	60295	EN379252	07	Y14
Krivenik	07	60171	EM226625	16	V27
Krligate	28	61544	DN781421	05	M11
Krnjice	08	62077	DN679221	05	K15
Krnjina	06	60084	DN672329	05	K13
Krojmir	13	60566	DN944034	11	P19
Krpimej	18	60866	EN130605	03	T7
Krstovac	17	60761	DN538190	05	H16

Settlement	M /	Pcode	MGRS		Atlas
Kruščica	12	60481	DN857775	02	O4
Kruševac	15	60651	EN067240	06	S15
Kruševac	17	60762	DN470141	04	G17
Kruševac	21	61143	DN843298	06	N14
Kruševica	18	60867	EN297382	07	W12
Kruševo	05	60045	DM702476	14	L30
Kruševo	12	60483	DN818712	02	N5
Krushçicë	12	60481	DN857775	02	O4
Krushë e Madhe	16	60715	DM705853	10	L22
Krushë e Vogël	20	61058	DM712840	10	L23
Krushec	15	60651	EN067240	06	S15
Krushec	17	60762	DN470141	04	G17
Krushec	21	61143	DN843298	06	N14
Krushevë	05	60045	DM702476	14	L30
Krushevë	12	60483	DN818712	02	N5
Krushevë e Madhe	08	62103	DN614227	05	J15
Krushevë e Vogël	08	62082	DN642208	05	J15
Krushevicë	18	60867	EN297382	07	W12
Krushicë e Epërme	24	61251	DM946901	11	P21
Krushicë e Poshtme	24	61243	DM912898	11	P22
Kucica	21	61144	DN814394	06	N12
Kufcë e Epërme	04	61700	EN397054	12	Y18
Kuistë	17	60763	DN245273	04	B14
Kuište	17	60763	DN245273	04	B14
Kuk	05	61046	DM763610	14	M27
Kukajan	05	60046	DM720547	14	L29
Kukavicë	19	60954	EN285194	07	W16
Kuklibeg	05	61045	DM771613	14	M27
Kukovce	05	61046	DM763610	14	M27
Kukuljane	05	60046	DM720547	14	L29
Kula	29	61600	DN846604	02	N7
Kullë	29	61600	DN846604	02	N7
Kunovik	27	61472	EN057462	06	S10
Kunushec	18	60865	EN138446	07	T11
Kuqicë	21	61144	DN814394	06	N12
Kurillovë	27	61473	EN030511	02	R9
Kurilovo	27	61473	EN030511	02	R9
Kusar	02	61884	DM540863	10	H22
Kuševac	02	61885	DM578881	10	I22
Kushavec	02	61885	DM578881	10	I22
Kushin	20	61047	DM618804	10	J23
Kušnin	20	61047	DM618804	10	J23
Kustendil	20	61048	DM795682	14	M26
Kuštendil	20	61048	DM795682	14	M26
Kutinë	12	60486	DN835710	02	N5
Kutlloc	11	60394	DN932515	02	P9
Kutlovac	11	60394	DN932515	02	P9
Kutnje	12	60486	DN835710	02	N5
Kuzmin	03	60229	EN048193	06	R16
Labljane	14	60624	EN284127	07	W17
Labljane	17	60764	DN503228	05	H15
Labucevo	30	60688	DN653059	10	K18
Laçiq	10	60300	EN591219	08	AC15
Ladovac	18	60868	EN204476	07	V10
Ladrovac	30	61262	DN855055	11	O18
Ladrovic	30	61263	DN869022	11	O19
Laletic	13	60567	EN000087	11	R18
Landovicë	20	61049	DM739793	10	L24
Lanishtë	22	61185	DM955924	11	Q21

Settlem[redacted]	[redacted]	[redacted]	[redacted]	[redacted]	Atlas
Lanište	22	61185	DM955924	11	Q21
Laplje Selo	19	60955	EN115160	07	T16
Lapušnik	03	60020	DN873129	06	O17
Laško Bare	25	61344	EM100935	12	T21
Lauša	18	60869	EN158579	03	U8
Lauša	21	61145	DN811307	06	N13
Laz Belopac	17	60765	DN355285	04	E14
Lazarevo	15	60652	EN084286	06	S14
Lebane	19	60956	EN117319	07	T13
Lëbushë	01	61813	DN418126	04	F17
Leletiq	13	60567	EN000087	11	R18
Leocina	21	61146	DN714361	05	L12
Lepi	13	60568	EN058129	06	S17
Lepina	13	60568	EN058129	06	S17
Leposavic	12	60487	DN837725	02	N5
Leposaviq	12	60487	DN837725	02	N5
Leqinë	21	61146	DN714361	05	L12
Lešak	12	60488	DN797792	01	M4
Lešane	24	61264	DM819861	11	N22
Leshak	12	60488	DN797792	01	M4
Leshan	17	60767	DN546198	05	H16
Leshan	24	61264	DM819861	11	N22
Leshkoshiq	15	60653	EN016251	06	R14
Leshtan	05	60047	DM736548	14	L29
Leshtar	10	60301	EN397217	07	Y15
Leskoci	08	62110	DN660257	05	K14
Leskovac	08	62110	DN660257	05	K14
Leskovcic	15	60653	EN016251	06	R14
Leskovec	20	61050	DM775694	14	M26
Leštane	05	60047	DM736548	14	L29
Letance	18	60872	EN152536	03	U9
Letaniç	18	60872	EN152536	03	U9
Letnicë	26	61416	EM373823	12	Y23
Lëvoshë	17	60768	DN392242	04	E15
Lez	20	61051	DM793665	14	M26
Likoc	21	61147	DN812236	06	N15
Likošane	03	60021	DN922273	06	P14
Likoshan	03	60021	DN922273	06	P14
Likovac	21	61147	DN812236	06	N15
Lipë	17	60766	DN409279	04	F14
Lipë	29	61603	DN886519	02	O9
Lipjan	13	60569	EN098082	11	S18
Lipljan	13	60569	EN098082	11	S18
Lipovac	02	61886	DM563846	10	I23
Lipovec	02	61886	DM563846	10	I23
Lipovicë	04	61715	EM444948	13	Z21
Lipovicë	13	60570	DN989053	11	Q18
Lipovicë	29	61604	DN814550	02	N8
Lisacka	10	60299	EN531235	08	AB15
Lisicë	11	60395	DN906503	02	P9
Lismir	09	60224	EN049210	06	R15
Lisocë	10	60299	EN531235	08	AB15
Livade	13	60571	EN136124	07	T17
Livadhi	18	60873	EN185523	03	U9
Livadica	18	60873	EN185523	03	U9
Livaxhë	13	60571	EN136124	07	T17
Livoç i Epërm	04	61702	EN354002	12	Y19
Livoç i Poshtëm	04	61692	EM372976	12	Y20
Ljajcic	10	60300	EN591219	08	AC15
Lješane	17	60767	DN546198	05	H16
Lještar	10	60301	EN397217	07	Y15
Ljevoša	17	60768	DN392242	04	E15

K0366705

Settlement	M	Pcode	MGRS	Atlas	
Ljubenic	17	60769	DN419163	04	F16
Ljubicevo	20	61052	DM780670	14	M26
Ljubište	26	61417	EM338824	12	X23
Ljubižda	20	61053	DM813766	11	N24
Ljubižda	30	60689	DN753059	10	M18
Ljubižda Has	20	61054	DM649782	10	J24
Ljubizda Has II	20	61941	DM641833	10	J23
Ljubovac	21	61148	DN876382	06	O12
Ljubovište	05	60048	DM720561	14	L28
Ljubovo	06	60085	DN514319	05	H13
Ljubožda	06	60086	DN537360	05	H12
Ljubuša	01	61813	DN418126	04	F17
Ljukinaj	20	61055	DM682825	10	K23
Ljumbarda	01	61814	DN465108	04	G17
Ljušta	11	60396	DN860443	06	O11
Ljutoglav	20	61056	DM823804	11	N23
Ljutoglava	17	60772	DN523234	05	H15
Llabjan	14	60624	EN284127	07	W17
Llabjan	17	60764	DN503228	05	H15
Lladofc	18	60868	EN204476	07	V10
Lladovë	04	61754	EM387930	12	Y21
Lladroc	30	61262	DN855055	11	O18
Lladroviq	30	61263	DN869022	11	O19
Llapashticë e Epërme	18	60852	EN110495	07	T10
Llapashticë e Poshtme	18	60840	EN141483	07	T10
Llapçevë	30	60688	DN658059	10	K18
Llapllasellë	19	60955	EN115160	07	T16
Llapushnik	03	60020	DN873129	06	O17
Llashkadrenoc	30	60219	DN783083	10	M18
Llashticë	04	61755	EM413927	13	Z21
Llaushë	18	60869	EN158579	03	U8
Llaushë	21	61145	DN811307	06	N13
Llazarevë	15	60652	EN084286	06	S14
Llazbollpaq	17	60765	DN355285	04	E14
Llazicë	30	60212	DN805114	06	N17
Llokvë	29	61605	DN820545	02	N9
Llokvicë	20	61057	DM834688	15	N26
Lloqan	01	61815	DN408083	09	F18
Lloshkobajë	25	61344	EM100935	12	T21
Llovac	29	61606	DN807566	02	N8
Llovcë	04	61716	EM471946	13	AA21
Llozhan	17	60774	DN476189	04	G16
Llozishtë	29	61607	DN852582	02	O8
Lloznë	12	60490	DN906729	02	P5
Llugagji	17	60775	DN542201	05	H15
Llugaxhi	02	61888	DN567117	05	I17
Llugaxhi	13	60573	EN142040	12	T19
Llugë	06	60088	DN557326	05	I13
Llugë	13	60572	EN043116	06	R17
Llugë	18	60874	EN153412	07	U11
Llukafc i Begut	06	60060	DN547313	05	H13
Llukafc i Thatë	06	60112	DN598315	05	I13
Llukar	19	60957	EN156276	07	U14
Llukë e Epërme	01	61800	DN432106	04	F17
Llukë e Poshtme	01	61791	DN454106	04	G17
Lluqkarekë	28	61545	DN733567	01	L8
Llutogllavë	17	60772	DN523234	05	H15
Llutovë	17	60776	DN291313	04	C13
Lluzhan	18	60875	EN135412	07	T11
Locane	01	61815	DN408083	09	F18

Settlement	M	Pcode	MGRS	Atlas	
Loda	17	60773	DN447201	04	F15
Lokva	29	61605	DN820545	02	N9
Lokvica	20	61057	DM834688	15	N26
Lovac	29	61606	DN807566	02	N8
Lovce	04	61716	EM471946	13	AA21
Loxhë	17	60773	DN447201	04	F15
Ložane	17	60774	DN476189	04	G16
Lozica	30	60212	DN805114	06	N17
Lozište	29	61607	DN852582	02	O8
Lozno	12	60490	DN906729	02	P5
Lubinjë e Epërme	20	61028	DM885660	15	O26
Lubinjë e Poshtme	20	61024	DM885645	15	O27
Lubiqevë	20	61052	DM780670	14	M26
Lubishte	26	61417	EM338824	12	X23
Lubivshtë	05	60048	DM720561	14	L28
Lubizhdë	20	61053	DM813766	11	N24
Lubizhë	30	60689	DN753059	10	M18
Lubizhë e Hasit	20	61054	DM649782	10	J24
Lubovë	06	60085	DN514319	05	H13
Lubovec	21	61148	DN876382	06	O12
Lubozhdë	06	60086	DN537360	05	H12
Lucka Reka	28	61545	DN733567	01	L8
Lug	13	60572	EN043116	06	R17
Lug	18	60874	EN153412	07	U11
Lug Dubnica	27	61474	EN053378	06	S12
Lugadija	02	61888	DN567117	05	I17
Lugadija	17	60775	DN542201	05	H15
Lugadžija	13	60573	EN142040	12	T19
Lugovo	06	60088	DN557326	05	I13
Lukare	19	60957	EN156276	07	U14
Lukinaj	20	61055	DM682825	10	K23
Lumbardh	01	61814	DN465108	04	G17
Lupç i Epërm	18	60856	EN077446	06	S11
Lupç i Poshtëm	18	60843	EN124380	07	T12
Lupishtë e Hasit II	20	61941	DM641833	10	J23
Lushtë	11	60396	DN860443	06	O11
Lutogllavë	20	61056	DM823804	11	N23
Lutovo	17	60776	DN291313	04	C13
Lužane	18	60875	EN135412	07	T11
Luzhnicë	24	61268	DN913000	11	P19
Lužnica	24	61268	DN913000	11	P19
Lybeniq	17	60769	DN419163	04	F16
Maçitevë	24	61269	DM950838	11	Q23
Macitevo	24	61269	DM950838	11	Q23
Madare	30	60690	DM767992	10	M20
Madera	11	60397	DN928571	02	P8
Magura	13	60574	EN009096	11	R18
Magure	13	60574	EN009096	11	R18
Majac	18	60876	EN114398	07	T12
Majance	18	60876	EN114398	07	T12
Majdevë	12	60492	DN872770	02	O4
Majdevo	12	60492	DN872770	02	O4
Makermal	21	61149	DN840255	06	N14
Makoc	19	60965	EN185280	07	U14
Makovac	19	60965	EN185280	07	U14
Makresh i Epërm	04	61703	EN366128	07	Y17
Makresh i Poshtëm	04	61693	EN394122	07	Y17
Makrmalj	21	61149	DN840255	06	N14
Mala Dobranja	13	60575	EN025105	06	R17

Settlement	M	Pcode	MGRS	Atlas	
Mala Hoca	16	60691	DM720888	10	L22
Mala Jablanica	17	60782	DN456335	04	G13
Mala Kaludra	28	61546	DN696494	05	K10
Mala Kruša	20	61058	DM712840	10	L23
Mala Slatina	09	60230	EN023170	06	R16
Malajt	17	60784	DN295291	04	C14
Malësi e Re	20	61072	DM830813	11	N23
Mali Alaš	13	60576	EN081077	11	S18
Mali Belacevac	09	60231	EN030176	06	R16
Mali Đurdevik	08	62081	DN667215	05	K15
Mali Goden	04	61717	EM412864	13	Z22
Mali Štupelj	17	60783	DN350250	04	E14
Mali Vranovac	01	61816	DN520117	05	H17
Mališevo	04	61719	EN417003	13	Z19
Mališevo	30	62187	DN790035	10	M19
Malishevë	04	61719	EN417003	13	Z19
Malishevë	30	62187	DN790035	10	M19
Maljevice	17	60784	DN295291	04	C14
Malo Dubovo	06	60091	DN473305	04	G13
Malo Gracko	13	60577	EN080035	11	S19
Malo Kicice	11	60398	DN920466	06	P10
Malo Kruševo	08	62082	DN642208	05	J15
Malo Ribare	13	60578	EN053069	11	S18
Malo Ropotovo	10	60323	EN473076	13	AA18
Malo Rudare	29	61608	DN870515	02	O9
Malopoljce	22	61187	EM043943	11	R21
Mamuša	20	61059	DM775865	10	M22
Mamushë	20	61059	DM775865	10	M22
Manastirce	25	61352	EM089895	11	S22
Manastirica	20	61060	DM838645	15	N27
Manastiricë	20	61060	DM838645	15	N27
Manastiricë	25	61352	EM089895	11	S22
Manišince	14	60627	EN341125	07	X17
Manushinc	14	60627	EN341125	07	X17
Marali	30	60694	DM778997	10	M20
Marec	13	60579	EN157046	12	U19
Marec	19	60967	EN342242	07	X15
Marevce	13	60579	EN157046	12	U19
Marevce	19	60967	EN342242	07	X15
Marinë	21	61150	DN839286	06	N14
Marmule	02	61889	DM597917	10	I21
Marmull	02	61889	DM597917	10	I21
Marocë	10	60324	EN569203	08	AC15
Marovce	10	60324	EN569203	08	AC15
Matiçan	19	60968	EN158214	07	U15
Maticane	19	60968	EN158214	07	U15
Maticë	29	61609	DN853514	02	O9
Mavrice	27	61629	DN995380	06	Q12
Mavriq	27	61629	DN995380	06	Q12
Maxharrë	30	60690	DM767992	10	M20
Maxherë	11	60397	DN928571	02	P8
Maxhunaj	27	61480	EN016369	06	R12
Mazap	18	60878	EN300446	07	X11
Mazgit	15	60655	EN072264	06	S14
Mazhiq	11	60399	DN953530	02	Q9
Mažic	11	60399	DN953530	02	Q9
Maznik	01	61817	DN548102	05	H17
Mazrek	20	61063	DM684759	10	K24
Meca	02	61892	DN588006	10	I19
Mededi Potok	28	61547	DN691565	01	K8
Medregovac	18	60879	EN325439	07	X11
Medvec	13	60580	EN005110	06	R17
Medvec	20	61064	DM760841	10	M23

K0366706

Settlement	M /	Pcode	MGRS	Atlas	
Medvece	13	60580	EN005110	06	R17
Medvece	20	61064	DM760841	10	M23
Megjipotok	28	61547	DN691565	01	K8
Mejë	02	61893	DM510922	10	H21
Meki Dio	29	61610	DN824619	02	N7
Mekidoll	29	61610	DN824619	02	N7
Mekinice	12	60496	DN823778	02	N4
Mekiniq	12	60496	DN823778	02	N4
Melenicë	11	60400	DN945549	02	P9
Meljenica	11	60400	DN945549	02	P9
Meqë	02	61892	DN588006	10	I19
Merdar	18	60881	EN196524	03	U9
Merdare	18	60881	EN196524	03	U9
Meshinë	10	60325	EN447220	08	Z15
Mešina	10	60325	EN447220	08	Z15
Metehi	18	60882	EN119628	03	T7
Metergoc	18	60879	EN325439	07	X11
Metohija	18	60882	EN119628	03	T7
Miganofc	10	60326	EN436151	08	Z16
Miganovce	10	60326	EN436151	08	Z16
Mihaliq	27	61475	EN002327	06	R13
Mijak	26	61418	EM309775	12	X24
Mijalic	27	61475	EN002327	06	R13
Mikushnicë	21	61151	DN871349	06	O13
Mikušnica	21	61151	DN871349	06	O13
Milaj	20	61066	DM637719	10	J25
Milanovic	30	60692	DM763966	10	M20
Miljaj	20	61066	DM637719	10	J25
Millanoviq	30	60692	DM763966	10	M20
Millovance	17	60786	DN509188	05	H16
Miloševo	15	60656	EN066302	06	S13
Miloshevë	15	60656	EN066302	06	S13
Milovanac	17	60786	DN509188	05	H16
Miokovice	12	60497	DN860823	02	O3
Miokoviq	12	60497	DN860823	02	O3
Miolice	12	60498	DN826793	02	N4
Mioliq	12	60498	DN826793	02	N4
Miraçë	27	61476	DN996451	06	Q10
Miradi e Epërme	09	60228	EN076163	06	S16
Miradi e Poshtme	09	60225	EN057170	06	S16
Mirash i Ri	25	61360	EM162993	12	U20
Mirash i Vjetër	25	61380	EM189985	12	U20
Miratë	12	60447	DN858694	02	O6
Mirenë	13	60582	DN971118	06	Q17
Miroce	27	61476	DN996451	06	Q10
Mirofc	18	60883	EN211514	03	V9
Mirosalë	25	61353	EM204942	12	V21
Mirosavlje	25	61353	EM204942	12	V21
Mirovac	18	60883	EN211514	03	V9
Miruša	30	60693	DN764048	10	M19
Mirushë	30	60693	DN764048	10	M19
Mitrovicë	11	60391	DN891478	06	O10
Mlecane	30	60213	DN799129	05	M17
Mleqan	30	60213	DN799129	05	M17
Mlike	05	60049	DM710530	14	L29
Mlikë	05	60049	DM710530	14	L29
Moçar	10	60327	EN485156	08	AA16
Mocare	10	60327	EN485156	08	AA16
Mogila	26	61419	EM322876	12	X22
Mogillë	26	61419	EM322876	12	X22
Moglicë	02	61895	DM538891	10	H22
Mojsir	06	60093	DN626387	05	J12

Settlement	M /	Pcode	MGRS	Atlas	
Mojstir	06	60093	DN626387	05	J12
Molic	02	61896	DM400987	09	F20
Moralija	30	60694	DM778997	10	M20
Morinë	02	61897	DM389959	09	E20
Moshincë	12	60500	DN878702	02	O5
Mošnica	12	60500	DN878702	02	O5
Movljane	24	61271	DM920911	11	P21
Mozgovo	04	61722	EN411102	08	Z17
Mramor	19	60973	EN237223	07	V15
Mrasor	16	60695	DN633068	10	J18
Mucibaba	04	61723	EM458912	13	AA21
Muçibabë	04	61723	EM458912	13	AA21
Muçiverc	10	60328	EN539116	08	AB17
Mucivrce	10	60328	EN539116	08	AB17
Muhadžer Babuš	13	60583	EN151017	12	U19
Muhadžer Prelez	25	61354	EM137980	12	T20
Muhadžer Talinovac	25	61355	EM143933	12	T21
Muhadžeri	25	61356	EM077936	11	S21
Muhaxher	25	61356	EM077936	11	S21
Muhazob	18	60878	EN300446	07	X11
Muhlan	24	61271	DM920911	11	P21
Muhoc	25	61357	EM123935	12	T21
Muhovce	25	61357	EM123935	12	T21
Mulliq	02	61896	DM400987	09	F20
Mullopolc	22	61187	EM043943	11	R21
Muradem	20	61067	DM702716	10	L25
Murgë	21	61152	DN797173	05	M16
Murgula	18	60884	EN029708	02	R5
Murgullë	18	60884	EN029708	02	R5
Mushinikovë	20	61068	DM911691	15	P26
Mushtisht	24	61272	DM908827	11	P23
Mušnikovo	20	61068	DM911691	15	P26
Mušutište	24	61272	DM908827	11	P23
Muzeqinë	22	61188	EM077997	11	S20
Muževine	06	60094	DN572342	05	I13
Muzgovë	04	61722	EN411102	08	Z17
Muzhevinë	06	60094	DN572342	05	I13
Mužicane	22	61188	EM077997	11	S20
Nabërxhan	17	60787	DN501247	05	H15
Nabrde	17	60787	DN501247	05	H15
Nagavc	16	60697	DM705873	10	L22
Naglavci	08	62085	DN590233	05	I15
Nagllavk	08	62085	DN590233	05	I15
Nakaradë	09	61965	EN072212	06	S15
Nakëll	17	60788	DN493239	04	G15
Naklo	17	60788	DN493239	04	G15
Naqafc	07	60182	EM249688	16	V26
Našec	20	61070	DM713765	10	L24
Nashec	20	61070	DM713765	10	L24
Nashpalë	16	60696	DM670956	10	K20
Nebregošte	20	61071	DM855667	15	O26
Nec	02	62035	DM441949	09	F21
Necavce	07	60182	EM249688	16	V26
Neci	02	62035	DM441949	09	F21
Nedakoc	27	61477	DN990386	06	Q12
Nedakovac	27	61477	DN990386	06	Q12
Negroc	03	60022	DN856140	06	O17
Negrovce	03	60022	DN856140	06	O17
Nekoc	03	60023	DN917090	11	P18
Nekodim	25	61359	EM142885	12	T22
Nekovce	03	60023	DN917090	11	P18

Settlement	M /	Pcode	MGRS	Atlas	
Nëntë Jugoviqët	19	60936	EN111299	07	T14
Nepergosht	20	61071	DM855667	15	O26
Nepolë	17	60789	DN598113	05	I17
Nepolje	17	60789	DN598113	05	I17
Neprebisht	24	61273	DM784877	10	M22
Neprebište	24	61273	DM784877	10	M22
Nerodime e Epërme	25	61330	EM064908	11	S21
Nerodime e Poshtme	25	61322	EM077903	11	S21
Nevoljane	27	61478	DN962374	06	Q12
Ngucat	30	61254	DN880008	11	O19
Nika	07	60183	EM179783	12	U24
Nikaj	07	60183	EM179783	12	U24
Nikoc	07	60184	EM258762	12	W24
Nikovce	07	60184	EM258762	12	W24
Niševce	19	60975	EN289352	07	W12
Nishec	19	60975	EN289352	07	W12
Nishor	24	61275	DM836968	11	N20
Nišor	24	61275	DM836968	11	N20
Nivokaz	02	61899	DM415993	09	F20
Nogavac	16	60697	DM705873	10	L22
Nosalë	04	61726	EM367924	12	Y21
Nosalje	04	61726	EM367924	12	Y21
Nova Šumadija	20	61072	DM830813	11	N23
Novak	20	61073	DM799833	10	M23
Novake	20	61073	DM799833	10	M23
Novi Miraš	25	61360	EM162993	12	U20
Novi Veric	06	60095	DN642325	05	J13
Novo Brdo	14	62178	EN344184	07	X16
Novo Cikatovo	03	60024	DN904194	06	P16
Novo Poljance	21	62129	DN872298	06	O14
Novo Rujce	13	60584	EN066080	11	S18
Novo Sellë	19	60977	EN210208	07	V15
Novo Selo	10	60330	EN574105	08	AC17
Novo Selo	17	60791	DN450304	04	G13
Novo Selo	19	60977	EN210208	07	V15
Novo Selo	20	61074	DM817730	11	N25
Novo Selo	21	61153	DN840310	06	N13
Novo Selo	26	61421	EM267922	12	W21
Novo Selo	30	60025	DN882065	11	O18
Novo Selo Begovo	27	61479	DN989422	06	Q11
Novo Selo Madunsko	27	61480	EN016369	06	R12
Novobërdë	14	62178	EN344184	07	X16
Novolan	27	61478	DN962374	06	Q12
Novosellë	10	60330	EN574105	08	AC17
Novosellë	17	60791	DN450304	04	G13
Novosellë	20	61074	DM817730	11	N25
Novosellë	21	61153	DN840310	06	N13
Novosellë	26	61421	EM267922	12	W21
Novosellë	30	60025	DN882065	11	O18
Novosellë e Epërme	02	61867	DN498010	09	G19
Novosellë e Poshtme	02	61857	DM515991	10	H20
Novoselozaimovo	08	62107	DN640157	05	J16
Nushpalë	16	60696	DM670956	10	K20
Obilic	15	62176	EN065251	06	S14
Obiliq	15	62176	EN065251	06	S14
Obrançë	18	60885	EN139512	03	T9
Obrandža	18	60885	EN139512	03	T9

K0366707

Settlement	M	Pcode	MGRS	Atlas	
Odanovce	10	60331	EN558102	08	AC17
Odevce	10	60332	EN465095	13	AA18
Ogošte	10	60333	EN533194	08	AB16
Oklac	28	61549	DN608558	01	J8
Oklace	28	61549	DN608558	01	J8
Oklap	13	60585	EN196101	07	U17
Okosnicë	13	60586	EN207171	07	V16
Okraštica	27	61481	DN926414	06	P11
Opteruša	16	60698	DM765910	10	M21
Opterushë	16	60698	DM765910	10	M21
Orahovac	16	62179	DM717942	10	L21
Orahovo	11	60401	DN916539	02	P9
Oraovica	10	60334	EN395264	07	Y14
Oraovica	29	61611	DN786620	01	M7
Orcuša	05	60050	DM668546	14	K29
Oriza	02	61948	DM496925	09	G21
Orize	02	61948	DM496925	09	G21
Orlane	18	60886	EN285406	07	W11
Orlate	03	60026	DN862102	06	O17
Orllan	18	60886	EN285406	07	W11
Orlovic	15	60978	EN106241	07	T15
Orno Brdo	06	60097	DN483324	04	G13
Orobërdë	06	60097	DN483324	04	G13
Oruqushë	05	60050	DM668546	14	K29
Osek Hilja	02	61900	DM503958	10	H20
Osek Hylë	02	61900	DM503958	10	H20
Osek Paša	02	61901	DM524955	10	H20
Osek Pashë	02	61901	DM524955	10	H20
Oshlan	27	61482	DN896396	06	O12
Ošljane	27	61482	DN896396	06	O12
Osojan	06	60099	DN649293	05	J14
Osojane	06	60099	DN649293	05	J14
Ostrace	12	60504	DN799827	01	M3
Ostraq	12	60504	DN799827	01	M3
Ostrozub	30	60699	DM753996	10	M20
Ovçar	11	60402	DN924623	02	P7
Ovcare	11	60402	DN924623	02	P7
Ovcarevo	21	61155	DN767219	05	M15
Ozrim	17	60792	DN492278	04	G14
Pacaj	02	61902	DM440993	09	F20
Padalishtë	21	61157	DN710360	05	L12
Padalište	21	61157	DN710360	05	L12
Padine	28	61551	DN767562	01	M8
Padinë	28	61551	DN767562	01	M8
Pagaruša	30	60700	DM787964	10	M20
Pagarushë	30	60700	DM787964	10	M20
Pakashticë e Epërme	18	60853	EN099618	02	S7
Pakashticë e Poshtme	18	60841	EN112594	03	T8
Paklek	03	60027	DN932196	06	P16
Palabardh	02	61903	DN512015	10	H19
Palatna	18	60887	EN092670	02	S6
Palivodenica	07	60186	EM241688	16	V26
Palivodicë	07	60186	EM241688	16	V26
Paljabarda	02	61903	DN512015	10	H19
Palluzhë	03	60028	DN860263	06	O14
Pancelo	10	60336	EN467053	13	AA18
Panorc	30	60703	DN689057	10	K18
Panqelë	10	60336	EN467053	13	AA18
Pantinë	27	61483	DN920423	06	P11
Papaz	24	61277	DM944911	11	P21
Papaz	25	61362	EM155964	12	U20
Papic	01	61819	DN461116	04	G17

Settlement	M	Pcode	MGRS	Atlas	
Papiq	01	61819	DN461116	04	G17
Papracane	01	61820	DN468125	04	G17
Paralovo	04	61727	EN293105	07	W17
Paresh	04	61728	EM356942	12	Y21
Parllovë	04	61727	EN293105	07	W17
Parteš	04	61728	EM356942	12	Y21
Paruc	28	61552	DN743628	01	L7
Pasjak	04	61729	EN349025	12	X19
Pasjan	04	61730	EM408953	13	Z20
Pasjane	04	61730	EM408953	13	Z20
Paskalica	08	62086	DN621200	05	J15
Pasoma	27	61484	DN964478	06	Q10
Pasornë	27	61484	DN964478	06	Q10
Pastasellë	16	60705	DN664000	10	K19
Pavlan	17	60797	DN473228	04	G15
Pec	17	60794	DN419233	04	F15
Pecane	24	61278	DM853923	11	O21
Pejë	17	60794	DN419233	04	F15
Penduha	18	60889	EN123433	07	T11
Penuhë	18	60889	EN123433	07	T11
Pepice	17	60795	DN282310	04	C13
Pepiq	17	60795	DN282310	04	C13
Peqan	24	61278	DM853923	11	O21
Peran	18	60890	EN135528	03	T9
Perane	18	60890	EN135528	03	T9
Përlepnicë	04	61735	EN426068	13	Z18
Përlinë	08	62114	DN654171	05	K16
Përpellac	18	60896	EN188616	03	U7
Përqevë	08	62090	DN698128	05	K17
Pestovë	27	61485	EN000367	06	Q12
Pestovo	27	61485	EN000367	06	Q12
Petkovic	16	60701	DN634023	10	J19
Petraštica	22	61189	DN953026	11	Q19
Petroc	10	60337	EN475040	13	AA19
Petrovasellë	20	61076	DM782770	10	M24
Petrovce	10	60337	EN475040	13	AA19
Petrovë	22	61191	EM025949	11	R21
Petrovic	22	61190	EM033996	11	R20
Petroviq	16	60701	DN634023	10	J19
Petroviq	22	61190	EM033996	11	R20
Petrovo	22	61191	EM025949	11	R21
Petrovo Selo	20	61076	DM782770	10	M24
Petrušan	02	61904	DM551877	10	I22
Pidic	04	61732	EM436847	13	Z23
Pidiq	04	61732	EM436847	13	Z23
Pirane	20	61077	DM732825	10	L23
Piranë	20	61077	DM732825	10	L23
Pishtan	17	60796	DN524181	05	H16
Pištane	17	60796	DN524181	05	H16
Pjetërq i Epërm	08	62066	DN578174	05	I16
Pjetërq i Poshtëm	08	62057	DN591179	05	I16
Pjetërshan	02	61904	DM551877	10	I22
Pjetërshticë	22	61189	DN953026	11	Q19
Plajnik	05	61078	DM762584	14	M28
Plakanicë	12	60506	DN764691	01	M6
Plakaonica	12	60506	DN764691	01	M6
Plançor	02	61906	DM475993	09	G20
Plane	20	61079	DM653735	10	K25
Planinica	12	60507	DN890852	02	O2
Planjane	20	61080	DM867695	15	O26
Plaqicë	30	60216	DN801148	06	N17
Plava	05	61081	DM707604	14	L27

Settlement	M	Pcode	MGRS	Atlas	
Plavljane	17	60797	DN473228	04	G15
Plemetin	15	60657	EN037283	06	R14
Plemetina	15	60657	EN037283	06	R14
Pleshinë	25	61365	EM084880	11	S22
Plešina	25	61365	EM084880	11	S22
Plitkovic	13	60588	EN235047	12	V19
Plitkoviq	13	60588	EN235047	12	V19
Pljancor	02	61906	DM475993	09	G20
Pllajnik	05	61078	DM762584	14	M28
Pllaninicë	12	60507	DN890852	02	O2
Pllanjan	20	61080	DM867695	15	O26
Pllavë I	05	62195	DM719643	14	L27
Pllavë II	05	61081	DM707604	14	L27
Plluzhinë	21	61158	DN799220	05	M15
Plocice	30	60216	DN801148	06	N17
Plužina	21	61158	DN799220	05	M15
Pobërxhë	01	61822	DN393084	09	E18
Pobrde	01	61822	DN393084	09	E18
Pocešce	17	60798	DN501202	05	H15
Podgorc	26	61423	EM336850	12	X22
Podgorce	26	61423	EM336850	12	X22
Podgrade	04	61733	EM477977	13	AA20
Podujevë	18	60892	EN163515	03	U9
Podujevo	18	60892	EN163515	03	U9
Pograde	08	62087	DN693200	05	K15
Pograxhë	04	61733	EM477977	13	AA20
Pograxhë	08	62087	DN693200	05	K15
Pojatishtë	25	61366	EM178938	12	U21
Pojatište	25	61366	EM178938	12	U21
Poklek	03	60027	DN932196	06	P16
Pokranc	07	60150	EM165783	12	U24
Polac i Ri	21	62129	DN872298	06	O14
Polac i Vjetër	21	62128	DN865311	06	O13
Polane	08	62088	DN640185	05	J16
Polanë	06	60101	DN679298	05	K14
Policka	10	60339	EN559222	08	AC15
Poliçkë	10	60339	EN559222	08	AC15
Poljane	06	60101	DN679298	05	K14
Poljce	08	62088	DN640185	05	J16
Pollatë	18	60887	EN092670	02	S6
Polluzhë	16	60702	DM639998	10	J20
Poluža	03	60028	DN860263	06	O14
Poluža	16	60702	DM639998	10	J20
Pomazatin	09	60233	EN023186	06	R16
Pomazotin	09	60233	EN023186	06	R16
Poneš	04	61734	EN306040	12	X19
Ponesh	04	61734	EN306040	12	X19
Ponorac	30	60703	DN689057	10	K18
Ponoševac	02	61907	DM410952	09	F20
Ponoshec	02	61907	DM410952	09	F20
Popoc	02	61908	DM421934	09	F21
Popoc	12	60508	DN831699	02	N6
Popolan	24	61279	DM925853	11	P22
Popovac	02	61908	DM421934	09	F21
Popovce	12	60508	DN831699	02	N6
Popovë	18	60894	EN079466	06	S10
Popovljane	24	61279	DM925853	11	P22
Popovo	18	60894	EN079466	06	S10
Poqestë	17	60798	DN501202	05	H15
Poslishtë	20	61082	DM727698	14	L26
Poslište	20	61082	DM727698	14	L26
Postenjë	12	60464	DN753827	01	M3
Potkomalë	12	60510	DN865673	02	O6

K0366708

Settlement	M /	Pcode	MGRS	Atlas	
Potkomlje	12	60509	DN766784	01	M4
Potkonjë	12	60509	DN766784	01	M4
Potocani	08	62089	DN629226	05	J15
Potok	18	60895	EN104671	03	T6
Potok i Kostes	12	60476	DN850755	02	O4
Potok Mala	12	60510	DN865673	02	O6
Potoqan	08	62089	DN629226	05	J15
Potoqan i Epërm	16	60683	DM686950	10	K20
Potoqan i Ulët	16	60674	DM674932	10	K21
Poturoc	13	60591	EN035084	11	R18
Poturovce	13	60591	EN035084	11	R18
Pouskë	20	61083	DM797713	10	M25
Pousko	20	61083	DM797713	10	M25
Požar	01	61823	DN455095	09	G18
Požaranje	26	61424	EM281903	12	W21
Pozhar	01	61823	DN455095	09	G18
Pozheran	26	61424	EM281903	12	W21
Prapaqan	01	61820	DN468125	04	G17
Prapashticë	19	60982	EN313304	07	X13
Prcevo	08	62090	DN698128	05	K17
Prejlep	01	61825	DN441064	09	F18
Prekale	06	60102	DN553290	05	I14
Prekallë	06	60102	DN553290	05	I14
Prekaz i Epërm	21	61131	DN860376	06	O12
Prekaz i Poshtëm	21	61126	DN857347	06	O13
Prekoc	14	60632	EN326134	07	X17
Prekolluk	01	61824	DN457063	09	G18
Prekoluka	01	61824	DN457063	09	G18
Prekovce	14	60632	EN326134	07	X17
Prelaz	28	61554	DN795503	01	M9
Prelez	25	61335	EM132956	12	T20
Prelez	28	61554	DN795503	01	M9
Prelez i Muhaxherëve	25	61354	EM137980	12	T20
Prelloc	21	61160	DN910318	06	P13
Prelluzhë	27	61486	EN019308	06	R13
Prelovac	21	61160	DN910318	06	P13
Preoc	19	60981	EN099162	06	S16
Preoce	19	60981	EN099162	06	S16
Prepolac	18	60896	EN188616	03	U7
Presekë	28	61555	DN650528	01	K9
Prevlak	28	61556	DN743488	05	L10
Pridvoricë	12	60511	DN833681	02	N6
Pridvoricë	28	61557	DN746520	01	L9
Prigodë	06	60103	DN533334	05	H13
Prilep	01	61825	DN441064	09	F18
Prilepnica	04	61735	EN426068	13	Z18
Prilužje	27	61486	EN019308	06	R13
Prishtinë	19	62180	EN130231	07	T15
Prishtina	19	62180	EN130231	07	T15
Prizren	20	62181	DM782732	10	M25
Prlina	08	62114	DN654171	05	K16
Propaštica	19	60982	EN313304	07	X13
Prugoc	19	60983	EN114335	07	T13
Prugovac	19	60983	EN114335	07	T13
Prvi Tunel	11	60404	DN906520	02	P9
Pustenik	07	60188	EM218679	16	V26
Pusto Selo	16	60705	DN664000	10	K19
Qarrakofc	10	60253	EN523126	08	AB17
Qerim	02	61846	DM535949	10	H21
Qerret	02	61845	DM396877	09	E22
Qikatovë e Re	03	60024	DN904194	06	P16

Settlement	M /	Pcode	MGRS	Atlas	
Qikatovë e Vjetër	03	60030	DN924225	06	P15
Qylagë	13	60549	EN019090	11	R18
Qypevë	30	61630	DN723078	10	L18
Rabovce	13	60592	EN119019	12	T19
Raca	02	61911	DM548888	10	H22
Racaj	02	61912	DM466968	09	G20
Racak	22	61192	EM013974	11	R20
Raçë	02	61911	DM548888	10	H22
Radafc	17	60799	DN446322	04	F13
Radashec	19	60984	EN204306	07	V13
Radavac	17	60799	DN446322	04	F13
Radeša	05	60051	DM747561	14	L28
Radeshë	05	60051	DM747561	14	L28
Radevë	13	60593	EN044134	06	R17
Radevo	13	60593	EN044134	06	R17
Radiševo	21	61161	DN751417	05	M11
Radishevë	21	61161	DN751417	05	M11
Radivojc	26	61426	EM322918	12	X21
Radivojce	26	61426	EM322918	12	X21
Radoniq	02	61913	DN534036	10	H19
Radonjic	02	61913	DN534036	10	H19
Radoševac	19	60984	EN204306	07	V13
Radoste	16	60706	DM619928	10	J21
Radostë	16	60706	DM619928	10	J21
Radujevac	18	60897	EN186427	07	U11
Radujevc	18	60897	EN186427	07	U11
Radulovac	08	62091	DN639218	05	J15
Rahovë	11	60401	DN916539	02	P9
Rahovec	16	62179	DM717942	10	L21
Rahovicë	10	60334	EN395264	07	Y14
Rahovicë	25	61368	EM194967	12	U20
Rahovicë	29	61611	DN786620	01	M7
Rajanovce	10	60342	EN442096	13	Z18
Rajnofc	10	60342	EN442096	13	Z18
Raka	25	61369	EM158826	12	U23
Rakaj	25	61369	EM158826	12	U23
Rakinicë	18	60898	EN300451	07	X10
Rakinicë	21	61162	DN781312	05	M13
Rakitnica	21	61162	DN781312	05	M13
Rakoc	02	61914	DN520054	10	H18
Rakoš	06	60104	DN679372	05	K12
Rakosh	06	60104	DN679372	05	K12
Rakovinë	02	61917	DN598044	10	I19
Ramjan i Poshtëm	26	61404	EM255913	12	W21
Ramnishtë	26	61427	EM303873	12	X22
Ramoc	02	61915	DM464940	09	G21
Ramun	17	60803	DN511212	05	H15
Rance	22	61193	DM975978	11	Q20
Rancë	22	61193	DM975978	11	Q20
Rancice	28	61558	DN736594	01	L8
Rançiq	28	61558	DN736594	01	L8
Randobravë	20	61084	DM728853	10	L22
Randubrava	20	61084	DM728853	10	L22
Ranillug	10	60343	EN493047	13	AA19
Ranilug	10	60343	EN493047	13	AA19
Ranishta	08	62093	DN646254	05	J14
Rapçë	05	60052	DM681600	14	K27
Rašane	11	60379	DN952501	02	Q9
Rashan	11	60379	DN952501	02	Q9
Rashincë	22	61194	EM062990	11	S20
Rashiq	17	60800	DN488136	04	G17
Rashkoc	02	61916	DN563025	10	I19

Settlement	M /	Pcode	MGRS	Atlas	
Rašic	17	60800	DN488136	04	G17
Rašince	22	61194	EM062990	11	S20
Raškoc	02	61916	DN563025	10	I19
Raskovë	15	60658	EN076307	06	S13
Raskovo	15	60658	EN076307	06	S13
Raštane	24	61282	DM829896	11	N22
Rastavicë	01	61826	DN447048	09	F19
Ratishë e Epërme	01	61803	DN483082	09	G18
Ratishë e Poshtme	01	61793	DN499076	09	G18
Ratkoc	16	60707	DM621953	10	J20
Ratkovac	16	60707	DM621953	10	J20
Raushiq	17	60801	DN436183	04	F16
Raušic	17	60801	DN436183	04	F16
Ravnište	26	61427	EM303873	12	X22
Reçak	22	61192	EM013974	11	R20
Reçan	20	61085	DM849694	15	N26
Reçan	24	61283	DM890896	11	O22
Recane	20	61085	DM849694	15	N26
Recane	24	61283	DM890896	11	O22
Recica	18	60899	EN077733	02	S5
Reçicë	18	60899	EN077733	02	S5
Rekë	07	60191	EM172785	12	U24
Rekë e Aliagës	17	60720	DN325317	04	D13
Reke e Banskes	29	61579	DN800594	02	N8
Rekovina	02	61917	DN598044	10	I19
Remnik	26	61428	EM364896	12	Y22
Rence	05	61086	DM719597	14	L28
Renovac	08	62093	DN646254	05	J14
Repë	18	60900	EN111632	03	T7
Resnik	08	62094	DN735231	05	L15
Resnik	27	61487	DN974358	06	Q12
Restelicë	05	60053	DM724438	14	L31
Reti	16	60709	DM754889	10	M22
Reti e Ulët	16	60675	DM748859	10	L22
Retimlje	16	60709	DM754889	10	M22
Revatskë	12	60516	DN756812	01	M3
Revuce	18	60901	EN096595	02	S8
Revuq	18	60901	EN096595	02	S8
Rezala	21	61163	DN811262	06	N14
Rezala	28	61559	DN708532	01	L9
Rezallë	28	61559	DN708532	01	L9
Režance	07	60192	EM212660	16	V26
Rëzhancë	07	60192	EM212660	16	V26
Reznik	27	61487	DN974358	06	Q12
Ribar i Madh	13	60609	EN032065	11	R18
Ribar i Vogël	13	60578	EN053069	11	S18
Ribnik	26	61428	EM364896	12	Y22
Ridevo	08	62095	DN744145	05	L17
Rimanishtë	19	60987	EN162349	07	U13
Rimanište	19	60987	EN162349	07	U13
Ripaj - Madanaj	02	61919	DM482944	09	G21
Rixhevë	08	62095	DN744145	05	L17
Robovac	10	60346	EN450135	08	AA17
Rodel	12	60514	DN849780	02	N4
Rodelj	12	60514	DN849780	02	N4
Rogacica	10	60347	EN560116	08	AC17
Rogoçicë	10	60347	EN560116	08	AC17
Rogovë	02	61920	DM653864	10	K22
Rogovë II	02	61921	DM672858	10	K22
Rogovo	02	61920	DM653864	10	K22

K0366709

Settlement	M	Pcode	MGRS	Atlas	
Rogovo II	02	61921	DM672858	10	K22
Romajë	20	61087	DM664822	10	K23
Romancë	10	60358	EN470056	13	AA18
Romune	17	60803	DN511212	05	H15
Ropicë	27	61488	EN028389	06	R12
Ropotovë e Madhe	10	60364	EN465071	13	AA18
Ropotovë e Vogël	10	60323	EN473076	13	AA18
Rosujë	17	60804	DN542166	05	H16
Rosulje	17	60804	DN542166	05	H16
Rracaj	02	61912	DM466968	09	G20
Rrenc	05	61086	DM719597	14	L28
Rreshtan	24	61282	DM829896	11	N22
Rrezallë	21	61163	DN811262	06	N14
Rrezhanë	11	60407	EN001672	02	R6
Rrypaj-Madanaj	02	61919	DM482944	09	G21
Rubofc	10	60346	EN450135	08	AA17
Rubofc	13	60592	EN119019	12	T19
Rucmance	12	60515	DN928680	02	P6
Rudar i Madh	29	61617	DN887507	02	O9
Rudar i Vogël	29	61608	DN870515	02	O9
Rudice	08	62096	DN582255	05	I14
Rudicë	08	62096	DN582255	05	I14
Rudine	29	61613	DN805643	02	N7
Rudinë	29	61613	DN805643	02	N7
Rudn	30	60710	DN680061	10	K18
Rudne	30	60710	DN680061	10	K18
Rudnik	21	61164	DN747389	05	L12
Rudnik Kosovo	15	60661	EN043228	06	R15
Rufc i Ri	13	60584	EN066080	11	S18
Rufc i Vjetër	13	60601	EN070088	11	S18
Ruhot	17	60805	DN533253	05	H14
Rujishtë	28	61561	DN796542	01	M9
Rujište	28	61561	DN796542	01	M9
Rumancë	12	60515	DN928680	02	P6
Runik	21	61164	DN747389	05	L12
Runjevë	07	60193	EM209770	12	V24
Runjevo	07	60193	EM209770	12	V24
Rusinoc	13	60594	DN947076	11	P18
Rusinovce	13	60594	DN947076	11	P18
Rvatska	12	60516	DN756812	01	M3
Ržana	11	60407	EN001672	02	R6
Rznic	01	61827	DN465077	09	G18
Rznic II	01	61828	DN284164	04	C16
Sadovinë e Çerkezëve	26	61397	EM230879	12	V22
Sadovinë e Jerlive	26	61413	EM243857	12	V22
Sainofc	05	61088	DM719576	14	L28
Sainofc II	05	61968	DM794550	14	M28
Šainovac	05	61088	DM719576	14	L28
Šainovac II	05	61968	DM794550	14	M28
Šajic	10	60349	EN510270	08	AB14
Šajkovac	18	60902	EN203449	07	V11
Šakovica	18	60903	EN139400	07	T11
Šalce	27	61489	DN957338	06	Q13
Šaljinovica	06	60105	DN619285	05	J14
Šaljska Bistrica	12	60517	DN891626	02	O7
Sallabajë	18	60862	EN121410	07	T11
Sallagrazhdë	24	61289	DM874842	11	O23
Samadrexhë	24	61287	DM786902	10	M21
Samadrexhë	27	61490	EN037419	06	R11
Samodraža	24	61287	DM786902	10	M21

Settlement	M	Pcode	MGRS	Atlas	
Samodreža	27	61490	EN037419	06	R11
Sankofc	03	60029	DN952130	06	Q17
Sanofc	16	60711	DM669995	10	K20
Sanovac	16	60711	DM669995	10	K20
Sapar	04	61738	EN450002	13	AA19
Šaptelj	01	61830	DN488052	09	G18
Saradran	06	60108	DN531273	05	H14
Šarban	19	60988	EN179335	07	U13
Saros	16	61980	DM622995	10	J20
Sarosh	16	61980	DM622995	10	J20
Šašare	26	61429	EM369814	12	Y23
Šaškovac	19	60989	EN189149	07	U17
Savrovë	24	61288	DM896859	11	O22
Savrovo	24	61288	DM896859	11	O22
Sazli	25	61373	EM153949	12	U21
Sazlija	25	61373	EM153949	12	U21
Seçishtë	07	60194	EM245643	16	V27
Secište	07	60194	EM245643	16	V27
Sedlare	10	60350	EN605189	08	AD16
Sedlare	13	60595	DN931055	11	P18
Sedllar	10	60350	EN605189	08	AD16
Sedllar	13	60595	DN931055	11	P18
Seljance	11	60408	DN957609	02	Q7
Selogražde	24	61289	DM874842	11	O23
Semajë	07	60195	EM109817	12	T23
Semanje	07	60195	EM109817	12	T23
Semetish	24	61290	DM839933	11	N21
Semetište	24	61290	DM839933	11	N21
Sendo	29	61614	DN845537	02	N9
Sendojë	29	61614	DN845537	02	N9
Senik	30	61291	DN859033	11	O19
Seoc	12	60520	DN835636	02	N7
Seoce	12	60520	DN835636	02	N7
Serbicë e Epërme	20	61027	DM768808	10	M23
Serbicë e Poshtme	20	61023	DM753816	10	M23
Serbobran	06	60107	DN574311	05	I13
Serbovec	29	61615	DN868555	02	O8
Šeremet	02	61923	DM449983	09	F20
Sevce	23	61223	DM964730	11	Q25
Sfeci	18	60913	EN180471	07	U10
Sfraçak i Epërm	27	61465	EN016400	06	R11
Sfracaku i Poshtëm	27	61456	EN004391	06	R12
Shahiq	10	60349	EN510270	08	AB14
Shajkofc	18	60902	EN203449	07	V11
Shakovicë	18	60903	EN139400	07	T11
Shalc	27	61489	DN957338	06	Q13
Shalinoc	06	60105	DN619285	05	J14
Shaptej	01	61830	DN488052	09	G18
Sharban	19	60988	EN179335	07	U13
Shashare	26	61429	EM369814	12	Y23
Shashkofc	19	60989	EN189149	07	U17
Sheremetaj	02	61923	DM449983	09	F20
Shillovë	04	61741	EN408027	13	Z19
Shipashnicë e Epërme	10	60275	EN545169	08	AB16
Shipashnicë e Poshtme	10	60262	EN537140	08	AB17
Shipitullë	15	60660	EN002239	06	R15
Shipol	11	60410	DN882454	06	O10
Shishare	13	60596	EN220147	07	V17
Shishman	02	61924	DM443920	09	F21

Settlement	M	Pcode	MGRS	Atlas	
Shkabaj	15	60978	EN106241	07	T15
Shkarashnik	30	60217	DN816076	11	N18
Shkozë	20	61091	DM661679	14	K26
Shkrel	17	60807	DN254319	04	C13
Shlivovicë	27	61495	DN993485	06	Q10
Shpinadi	20	61093	DM802800	11	N23
Shtarica	08	62112	DN734192	05	L16
Shtedim	18	60910	EN178505	03	U9
Shtërpc	23	61225	EM022763	11	R24
Shtime	22	62183	EM032977	11	R20
Shtitaricë	27	61497	DN944415	06	P11
Shtrazë	07	60201	EM165715	12	U25
Shtrubollovë	03	60031	DN904172	06	P16
Shtupel	08	62099	DN668236	05	K15
Shtuqep i Madh	17	60814	DN320287	04	D14
Shtuqep i Vogël	17	60783	DN350250	04	E14
Shtuticë	03	60032	DN877273	06	O14
Shupkofc	11	60413	DN906481	06	P10
Shurdhan	04	61749	EM470821	13	AA23
Shushicë	19	60996	EN173140	07	U17
Siboc i Epërm	18	60857	EN155444	07	U11
Siboc i Poshtëm	18	60844	EN164432	07	U11
Sibofc	15	60659	DN999263	06	Q14
Sibovac	15	60659	DN999263	06	Q14
Sicevo	08	62097	DN741198	05	L16
Sicevo	19	60990	EN178315	07	U13
Sigë	17	60806	DN431288	04	F14
Siljevica	18	60907	EN066650	02	S6
Šilovo	04	61741	EN408027	13	Z19
Simiciste	12	60521	DN820820	02	N3
Simicište	12	60521	DN820820	02	N3
Sinaje	06	60106	DN614378	05	J12
Sinajë	06	60106	DN614378	05	J12
Sinidol	19	60991	EN134280	07	T14
Sinji Dol	19	60991	EN134280	07	T14
Šipitula	15	60660	EN002239	06	R15
Šipolje	11	60410	DN882454	06	O10
Siqevë	08	62097	DN741198	05	L16
Siqevë	19	60990	EN178315	07	U13
Šišarka	13	60596	EN220147	07	V17
Šišman	02	61924	DM443920	09	F21
Skenderaj	21	62182	DN826326	06	N13
Skivjan	02	61926	DM492980	09	G20
Skivjane	02	61926	DM492980	09	G20
Skocan	27	61491	EN025459	06	R10
Skocna	27	61491	EN025459	06	R10
Skorobište	20	61090	DM843753	11	N24
Skorošnik	30	60217	DN816076	11	N18
Škoza	20	61091	DM661679	14	K26
Škrelje	17	60807	DN254319	04	C13
Skrobishtë	20	61090	DM843753	11	N24
Skromë	27	61492	EN015491	06	R10
Skrovna	27	61492	EN015491	06	R10
Skulanevo	13	60597	EN067119	06	S17
Skullan	13	60597	EN067119	06	S17
Slakovce	27	61493	EN042468	06	R10
Slapužane	24	61293	DM865924	11	O21
Slatina	07	60196	EM132791	12	T24
Slatina	12	60522	DN863660	02	O6
Slatina	18	60908	EN094705	02	S5
Slatina	27	61494	DN975445	06	Q11

K0366710

Settlement	M /	Pcode	MGRS		Atlas
Slivovë	19	60992	EN274189	07	W16
Slivovë	25	61376	EM086958	11	S20
Slivovo	19	60992	EN274189	07	W16
Slivovo	25	61376	EM086958	11	S20
Šljivovica	27	61495	DN993485	06	Q10
Sllakofc	27	61493	EN042468	06	R10
Sllakofc i Epërm	04	61701	EM282993	12	W20
Sllakofc i Poshtëm	04	61691	EM250999	12	W20
Sllapuzhan	24	61293	DM865924	11	O21
Sllatinë	07	60196	EM132791	12	T24
Sllatinë	12	60522	DN863660	02	O6
Sllatinë	18	60908	EN094705	02	S5
Sllatinë	27	61494	DN975445	06	Q11
Sllatinë e Epërme	26	61407	EM244898	12	V22
Sllatinë e Madhe	09	60236	EN013171	06	R16
Sllatinë e Vogël	09	60230	EN023170	06	R16
Sllovi	13	60598	EN180078	12	U18
Sllubicë	04	61742	EM498929	13	AA21
Sllup	01	61831	DN410063	09	F18
Slovinje	13	60598	EN180078	12	U18
Slubica	04	61742	EM498929	13	AA21
Slup	01	61831	DN410063	09	F18
Smac	02	61927	DM592871	10	I22
Smac	20	61092	DM771832	10	M23
Smallushë	13	60599	EN172065	12	U18
Smaq	02	61927	DM592871	10	I22
Smirë	26	61430	EM264830	12	W23
Smocica	02	61928	DM434941	09	F21
Smolicë	02	61928	DM434941	09	F21
Smoluša	13	60599	EN172065	12	U18
Smrakonicë	27	61496	DN951462	06	Q10
Smrekovnica	27	61496	DN951462	06	Q10
Socanica	12	60523	DN850682	02	O6
Soçanicë	12	60523	DN850682	02	O6
Sofali	19	60994	EN165238	07	U15
Sofalija	19	60994	EN165238	07	U15
Softovic	25	61377	EM168950	12	U20
Softoviq	25	61377	EM168950	12	U20
Sojevë	25	61378	EM189909	12	U21
Sojevo	25	61378	EM189909	12	U21
Sopaniq	16	60712	DM658923	10	K21
Sopi	24	61295	DM870869	11	O22
Sopina	24	61295	DM870869	11	O22
Sopnic	16	60712	DM658923	10	K21
Sopot	02	61929	DN525004	10	H19
Sopotnicë	07	60197	EM159793	12	U24
Špinadija	20	61093	DM802800	11	N23
Srbica	21	62182	DN826326	06	N13
Srbobran	06	60107	DN574311	05	I13
Srbovac	29	61615	DN868555	02	O8
Sreckë	20	61094	DM882691	15	O26
Srednja Klina	21	61166	DN830355	06	N12
Sredska	20	61094	DM882691	15	O26
Srpski Babuš	25	61379	EM144996	12	T20
Stagovë	07	60198	EM204804	12	V23
Stagovo	07	60198	EM204804	12	V23
Stancic	04	61744	EM449785	13	Z24
Stançiq	04	61744	EM449785	13	Z24
Stanishor	04	61745	EN380047	12	Y19
Stanišor	04	61745	EN380047	12	Y19

Settlement	M /	Pcode	MGRS		Atlas
Stankovce	03	60029	DN952130	06	Q17
Stanofc i Poshtëm	27	61455	EN028321	06	R13
Stantërg Fshati	11	60411	DN931529	02	P9
Stara Vucina	24	61297	DM907916	11	P21
Staravuçinë	24	61297	DM907916	11	P21
Stare Poljance	21	62128	DN865311	06	O13
Stari Kacanik	07	60200	EM188830	12	U23
Stari Miraš	25	61380	EM189985	12	U20
Stari Trg	11	60411	DN931529	02	P9
Starica	08	62112	DN734192	05	L16
Staro Cikatovo	03	60030	DN924225	06	P15
Staro Gracko	13	60600	EN084058	11	S18
Staro Rujce	13	60601	EN070088	11	S18
Staro Selo	25	61381	EM161902	12	U21
Starodvorane	06	60108	DN531273	05	H14
Statofc i Epërm	27	61464	EN028346	06	R13
Štedim	18	60910	EN178505	03	U9
Sternac i Epërm	28	61532	DN774468	05	M10
Štimlje	22	62183	EM032977	11	R20
Štitarica	27	61497	DN944415	06	P11
Stranë	11	60412	DN936489	06	P10
Straža	04	61747	EN356084	12	Y18
Straža	07	60201	EM165715	12	U25
Strazhë	04	61747	EN356084	12	Y18
Štrbulovo	03	60031	DN904172	06	P16
Strelicë	10	60354	EN492173	08	AA16
Strellc i Epërm	01	61804	DN421143	04	F17
Strellc i Poshtëm	01	61794	DN440145	04	F17
Strezofc	10	60355	EN410221	08	Z15
Strezovce	10	60355	EN410221	08	Z15
Strofc	27	61498	DN983290	06	Q14
Strovce	27	61498	DN983290	06	Q14
Štrpce	23	61225	EM022763	11	R24
Struzhë	20	61097	DM829659	15	N26
Stružje	20	61097	DM829659	15	N26
Stubëll	02	61930	DM417961	09	F20
Stubëll e Epërme	26	61408	EM386858	12	Y22
Stubëll e Poshtme	26	61403	EM372874	12	Y22
Stubla	02	61930	DM417961	09	F20
Stublina	04	61748	EN512003	13	AB19
Stubllinë	04	61748	EN512003	13	AB19
Studençan	24	61299	DM801896	11	N22
Studencane	24	61299	DM801896	11	N22
Studenica	06	60110	DN498352	04	G12
Studime e Epërme	27	61463	EN025439	06	R11
Studime e Poshtme	27	61454	EN002412	06	R11
Stup	08	62098	DN576247	05	I15
Stupë	08	62098	DN576247	05	I15
Štupelj	08	62099	DN668236	05	K15
Štutica	03	60032	DN877273	06	O14
Sudenicë	06	60110	DN498352	04	G12
Suhadoll i Banjës	29	61580	DN797582	01	M8
Suharekë	24	62185	DM854890	11	O22
Suhodoll	13	60602	EN086104	06	S17
Suhodoll i Epërme	11	62193	DN869478	06	O10
Suhodoll i Poshtëm	11	60382	DN880482	06	O10

Settlement	M /	Pcode	MGRS		Atlas
Suhogërllë	06	60113	DN712406	05	L11
Suhogërllë	21	61167	DN721402	05	L11
Šupkovac	11	60413	DN906481	06	P10
Surdula	18	60911	EN237443	07	V11
Surdull	18	60911	EN237443	07	V11
Surkiš	18	60912	EN168484	07	U10
Surkish	18	60912	EN168484	07	U10
Šurlane	04	61749	EM470821	13	AA23
Surqinë	25	61382	EM146986	12	T20
Sushicë	06	60111	DN662377	05	K12
Sushiq	23	61227	EM014820	11	R23
Sušica	06	60111	DN662377	05	K12
Sušica	19	60996	EN173140	07	U17
Sušice	23	61227	EM014820	11	R23
Suva Reka	24	62185	DM854890	11	O22
Suvi Do	11	62193	DN869478	06	O10
Suvi Do	13	60602	EN086104	06	S17
Suvi Lukavac	06	60112	DN598315	05	I13
Suvo Grlo	06	60113	DN712406	05	L11
Suvo Grlo	21	61167	DN721402	05	L11
Sverkë	08	62100	DN682103	05	K17
Sverkë	17	60808	DN563217	05	I15
Svetlje	18	60913	EN180471	07	U10
Svinjare	11	60414	DN909442	06	P11
Svirce	10	60356	EN474299	08	AA14
Svrcina	25	61382	EM146986	12	T20
Svrhe	08	62100	DN682103	05	K17
Svrke	17	60808	DN563217	05	I15
Sylevicë	18	60907	EN066650	02	S6
Talinoc	25	61336	EM123930	12	T21
Talinoc i Muhaxherëve	25	61355	EM143933	12	T21
Tankosic	25	61384	EM238919	12	V21
Tankosiq	25	61384	EM238919	12	V21
Taradža	27	61499	DN918372	06	P12
Taraxhë	27	61499	DN918372	06	P12
Teca	13	60603	EN194132	07	U17
Teçe	13	60603	EN194132	07	U17
Temeqinë	30	61302	DM863987	11	O20
Teneš Do	19	60998	EN140372	07	T12
Teneshdol	19	60998	EN140372	07	T12
Tërdec	03	60033	DN822184	06	N16
Tërllobuq	27	61500	DN978468	06	Q10
Term	25	61386	EM106989	12	T20
Tërm	24	61301	DM806864	11	N22
Tërnafc	21	61169	DN836397	06	N12
Tërniqefc	14	60636	EN349148	07	X17
Tërpezë	26	61431	EM282942	12	W21
Tërpezë	30	60034	DN860074	11	O18
Tërpezë e Ulët	30	61631	DN839071	11	N18
Tërrnavë	18	60915	EN176387	07	U12
Tërrnavicë	18	60916	EN052704	02	S5
Tërstenë	10	60360	EN623248	08	AD15
Tërstenë	11	60417	DN973519	02	Q9
Tërstenik	03	60035	DN874235	06	O15
Tërstenik	26	61432	EM209882	12	V22
Ticë	21	61168	DN790242	05	M15
Tirince	10	60357	EN435188	08	Z16
Tirincë	10	60357	EN435188	08	Z16
Tomance	06	60114	DN570314	05	I13
Tomance	10	60358	EN470056	13	AA18
Tomoc	06	60114	DN570314	05	I13
Topillë	22	61198	DM971951	11	Q20

K0366711

Settlement	M	Pcode	MGRS	Atlas	
Topilo	22	61198	DM971951	11	Q20
Toplicane	13	60604	EN095043	11	S19
Topliqan	13	60604	EN095043	11	S19
Toponicë	10	60359	EN514093	13	AB18
Torinë	13	60605	EN047084	11	R18
Trakanic	02	61931	DM525972	10	H20
Trakaniq	02	61931	DM525972	10	H20
Trbuhovac	06	60115	DN562266	05	I14
Trdevac	03	60033	DN822184	06	N16
Trebice	12	60525	DN700829	01	L3
Trebiq	12	60525	DN700829	01	L3
Trebovic	17	60810	DN463251	04	G14
Trepca	11	60415	DN936539	02	P9
Trepçë	11	60415	DN936539	02	P9
Trepetnicë	20	61099	DM777799	10	M24
Trëstenik	17	60811	DN549246	05	H15
Trikos	12	60526	DN862715	02	O5
Trikose	12	60526	DN862715	02	O5
Trlabuc	27	61500	DN978468	06	Q10
Trn	25	61386	EM106989	12	T20
Trnava	18	60915	EN176387	07	U12
Trnavce	21	61169	DN836397	06	N12
Trnavica	18	60916	EN052704	02	S5
Trnicevce	14	60636	EN349148	07	X17
Trnje	24	61301	DM806864	11	N22
Tropoviq	17	60810	DN463251	04	G14
Trpeza	26	61431	EM282942	12	W21
Trpeza	30	60034	DN860074	11	O18
Trstena	10	60360	EN623248	08	AD15
Trstena	11	60417	DN973519	02	Q9
Trstenik	03	60035	DN874235	06	O15
Trstenik	17	60811	DN549246	05	H15
Trstenik	26	61432	EM209882	12	V22
Trudë	19	60999	EN118309	07	T13
Trudna	19	60999	EN118309	07	T13
Tucep	06	60116	DN655316	05	K13
Tuçep	06	60116	DN655316	05	K13
Tudevce	10	60361	EN449291	08	Z14
Tugjec	10	60361	EN449291	08	Z14
Tumicina	30	61302	DM863987	11	O20
Tuneli i Parë	11	60404	DN906520	02	P9
Tupec	20	61100	DM724781	10	L24
Turbuhovc	06	60115	DN562266	05	I14
Turiçec	21	61170	DN754275	05	M14
Turicevac	21	61170	DN754275	05	M14
Turjak	17	60812	DN518153	05	H16
Turjak	30	60713	DN733060	10	L18
Turjakë	17	60812	DN518153	05	H16
Turjakë	30	60713	DN733060	10	L18
Turucica	18	60918	EN270453	07	W10
Turuçicë	18	60918	EN270453	07	W10
Tushilë	21	61171	DN789273	05	M14
Tushiqë	28	61564	DN661550	01	K8
Tušice	28	61564	DN661550	01	K8
Tušilje	21	61171	DN789273	05	M14
Tvërgjan	12	60527	DN839738	02	N5
Tvrdan	12	60527	DN839738	02	N5
Uçë	06	60118	DN680393	05	K12
Uglar	04	61752	EM432972	13	Z20
Uglar	09	60235	EN087195	06	S16
Uglar	28	61565	DN768504	01	M9
Ugljare	04	61752	EM432972	13	Z20
Ugljare	09	60235	EN087195	06	S16

Settlement	M	Pcode	MGRS	Atlas	
Ugljare	28	61565	DN768504	01	M9
Ujmir	08	62051	DN751180	05	M16
Ujz	02	61932	DM613869	10	J22
Ujzi	02	61932	DM613869	10	J22
Ukca	06	60118	DN680393	05	K12
Ulije	12	60528	DN848726	02	N5
Ullijë	12	60528	DN848726	02	N5
Urbiçan	20	61103	DM827727	11	N25
Uroševac	25	62184	EM125907	12	T21
Vaganeš	10	60363	EN413245	08	Z15
Vaganesh	10	60363	EN413245	08	Z15
Vaganicë	11	60418	DN881437	06	O11
Valac	29	61616	DN861549	02	O9
Vallaq	29	61616	DN861549	02	O9
Varage	28	61566	DN657591	01	K8
Varigoc	13	60606	EN017032	11	R19
Varigovce	13	60606	EN017032	11	R19
Varoš Selo	25	61388	EM145877	12	T22
Varosh	25	61388	EM145877	12	T22
Varragë e Epërme	28	61566	DN657591	01	K8
Varragë e Poshtme	28	61523	DN783499	05	M10
Vasilevë	03	60036	DN947198	06	P16
Vasiljevo	03	60036	DN947198	06	P16
Vata	07	60205	EM149783	12	T24
Vataj	07	60205	EM149783	12	T24
Vele Brijeg	28	61568	DN736534	01	L9
Velegllavë	10	60365	EN586213	08	AC15
Velekince	04	61753	EM398968	12	Y20
Veleknicë	04	61753	EM398968	12	Y20
Veleža	20	61101	DM783809	10	M23
Velezhë	20	61101	DM783809	10	M23
Velika Dobranja	13	60607	EN036101	06	R17
Velika Hoca	16	60714	DM736920	10	L21
Velika Jablanica	17	60813	DN442343	04	F13
Velika Kaldura	28	61567	DN701487	05	L10
Velika Kruša	16	60715	DM705853	10	L22
Velika Reka	18	60920	EN100516	03	T9
Velika Reka	27	61501	EN025340	06	R13
Velika Slatina	09	60236	EN013171	06	R16
Velikarekë	18	60920	EN100516	03	T9
Veliki Alaš	13	60608	EN070057	11	S18
Veliki Belacevac	09	60237	EN017206	06	R15
Veliki Durdevik	08	62102	DN721172	05	L16
Veliki Goden	26	61434	EM384867	12	Y22
Veliki Kicic	11	60419	DN943453	06	P10
Veliki Krstoc	05	60056	DM665572	14	K28
Veliki Štupelj	17	60814	DN320287	04	D14
Veliko Kruševo	08	62103	DN614227	05	J15
Veliko Ribare	13	60609	EN032065	11	R18
Veliko Ropotovo	10	60364	EN465071	13	AA18
Veliko Rudare	29	61617	DN887507	02	O9
Velikorekë	27	61501	EN025340	06	R13
Veljeglava	10	60365	EN586213	08	AC15
Velji Breg	28	61568	DN736534	01	L9
Velleglave	10	62194	EN570258	08	AC14
Verban	26	61435	EM234841	12	V23
Vërbë	28	61571	DN747563	01	L8
Vërbeshticë	23	61229	DM979767	11	Q24

Settlement	M	Pcode	MGRS	Atlas	
Vërbicë e Kmetofcit	04	61757	EN432029	13	Z19
Vërbicë e Zhegofcit	04	61760	EN252091	12	W18
Vërbnicë	11	60424	DN869422	06	O11
Vërboc	03	60037	DN880257	06	O14
Vërboc	26	61436	EM335862	12	X22
Veric	06	60119	DN633332	05	J13
Veriq	06	60119	DN633332	05	J13
Veriq i Ri	06	60095	DN642325	05	J13
Vërmicë	20	61104	DM639674	14	J26
Vërmicë	30	60220	DN804101	06	N17
Vërnakollë	26	61437	EM387836	12	Y23
Vërnez	26	61438	EM394832	12	Y23
Vernicë	27	61504	DN974372	06	Q12
Vërshec	13	60612	EN007077	11	R18
Vërshec	24	61305	DM929927	11	P21
Vërtomicë	07	60206	EM237697	16	V26
Vesekofc	27	61502	EN029526	02	R9
Vesekovce	27	61502	EN029526	02	R9
Vica	23	61228	EM066792	11	S24
Vicë	23	61228	EM066792	11	S24
Vidanje	08	62104	DN630191	05	J16
Vide	08	62104	DN630191	05	J16
Vidishiq	11	60421	DN958562	02	Q8
Vidomiric	11	60420	DN844491	06	N10
Vidušic	11	60421	DN958562	02	Q8
Vilanc	27	61503	EN024379	06	R12
Vilishtë	29	61618	DN821553	02	N8
Viliste	29	61618	DN821553	02	N8
Viljance	27	61503	EN024379	06	R12
Vinar i Poshtëm	11	60380	DN847468	06	N10
Vitak	21	61172	DN766351	05	M12
Vitanovice	12	60530	DN830810	02	N3
Vitanoviq	12	60530	DN830810	02	N3
Viti	26	62186	EM296854	12	W22
Vitina	26	62186	EM296854	12	W22
Vitmoriq	11	60420	DN844491	06	N10
Vitomiricë	17	60815	DN467280	04	G14
Vladovo	04	61754	EM387930	12	Y21
Vlahinje	11	60422	DN897573	02	O8
Vlase	14	60637	EN325186	07	X16
Vlashnjë	20	61102	DM721724	10	L25
Vlaški Drenovac	30	60219	DN783083	10	M18
Vlašnja	20	61102	DM721724	10	L25
Vlaštica	04	61755	EM413927	13	Z21
Vllahi	11	60422	DN897573	02	O8
Vllasol	14	60637	EN325186	07	X16
Vocnjak	21	61173	DN731289	05	L14
Vogacica	13	60610	EN228118	07	V17
Vogoçicë	13	60610	EN228118	07	V17
Vogovë	02	61933	DM490880	09	G22
Vogovo	02	61933	DM490880	09	G22
Vojinovce	22	61199	EN092004	11	S19
Vojmislice	28	61570	DN760600	01	M7
Vojmislliq	28	61570	DN760600	01	M7
Vojnik	21	61173	DN731289	05	L14
Vojnofc	22	61199	EN092004	11	S19
Vokša	01	61833	DN401066	09	F18
Voksh	01	61833	DN401066	09	F18
Volljakë	08	62105	DN659105	05	K17
Volujak	08	62105	DN659105	05	K17

K0366712

Settlement	M	Pcode	MGRS	Atlas	
Vracevo	12	60531	DN719803	01	L3
Vragoc	17	60816	DN518198	05	H16
Vragoli	09	60238	EN048178	06	R16
Vragolija	09	60238	EN048178	06	R16
Vragovac	17	60816	DN518198	05	H16
Vrani Do	19	61003	EN125349	07	T13
Vranic	02	61934	DM567974	10	I20
Vranic	24	61303	DM933859	11	P22
Vranidoll	19	61003	EN125349	07	T13
Vraniq	02	61934	DM567974	10	I20
Vraniq	24	61303	DM933859	11	P22
Vranishtë	05	60054	DM693546	14	K29
Vranište	05	60054	DM693546	14	K29
Vranjak	16	60716	DM649960	10	J20
Vranjakë	16	60716	DM649960	10	J20
Vranoc	17	60817	DN522122	05	H17
Vranoc i Vogël	01	61816	DN520117	05	H17
Vranovac	17	60817	DN522122	05	H17
Vrapcic	04	61756	EM336960	12	X20
Vrapçiq	04	61756	EM336960	12	X20
Vraqevë	12	60531	DN719803	01	L3
Vrba	28	61571	DN747563	01	L8
Vrban	26	61435	EM234841	12	V23
Vrbeštica	23	61229	DM979767	11	Q24
Vrbica	04	61757	EN432029	13	Z19
Vrbicane	20	61103	DM827727	11	N25
Vrbnica	11	60424	DN869422	06	O11
Vrbnica	20	61104	DM639674	14	J26
Vrbovac	03	60037	DN880257	06	O14
Vrbovac	26	61436	EM335862	12	X22
Vrellë	06	60120	DN513356	05	H12
Vrellë	13	60611	EN010129	06	R17
Vrelo	06	60120	DN513356	05	H12
Vrelo	13	60611	EN010129	06	R17
Vriçefc	10	60368	EN572210	08	AC15
Vrmnica	30	60220	DN804101	06	N17
Vrnavokolo	26	61437	EM387836	12	Y23
Vrnez	26	61438	EM394832	12	Y23
Vrnica	27	61504	DN974372	06	Q12
Vrševce	13	60612	EN007077	11	R18
Vrševce	24	61305	DM929927	11	P21
Vrtolnica	07	60206	EM237697	16	V26
Vrucevce	10	60368	EN572210	08	AC15
Vuca	12	60534	DN832656	02	N6
Vucak	03	60038	DN853158	06	O16
Vuçak	03	60038	DN853158	06	O16
Vuçë	12	60534	DN832656	02	N6
Vucitrn	27	62188	DN975409	06	Q11
Vukofci	03	60039	DN904141	06	P17
Vukojevice	28	61572	DN641554	01	J8
Vukojeviq	28	61572	DN641554	01	J8
Vukovce	03	60039	DN904141	06	P17
Vushtrri	27	62188	DN975409	06	Q11
Xërxë	05	61114	DM742586	14	L28
Xërxë	16	60719	DM646887	10	J22
Zabel i Epërm	03	60014	DN935142	06	P17
Zabel i Poshtëm	03	60007	DN912151	06	P16
Žabelj	02	61935	DN557089	10	I18
Zabërgjë	12	60535	DN861729	02	O5
Zabërxhë	08	62106	DN760157	05	M16
Zabërxhë	11	60425	DN950600	02	Q7
Zabrde	08	62106	DN760157	05	M16

Settlement	M	Pcode	MGRS	Atlas	
Zabrde	11	60425	DN950600	02	Q7
Zabrde	12	60535	DN861729	02	O5
Žac	06	60122	DN600280	05	J14
Zagërmë	17	60819	DN411188	04	F16
Zagorë	27	61505	EN066421	06	S11
Zagorje	27	61505	EN066421	06	S11
Zagrade	28	61573	DN684600	01	K7
Zagragjë	28	61573	DN684600	01	K7
Zagrmlje	17	60819	DN411188	04	F16
Zagul	28	61574	DN718479	05	L10
Zagulje	28	61574	DN718479	05	L10
Zahac	17	60820	DN496225	04	G15
Zahaq	17	60820	DN496225	04	G15
Zajçec	10	60369	EN417301	08	Z13
Zajcevce	10	60369	EN417301	08	Z13
Zajm	08	62107	DN640157	05	J16
Žakovo	06	60123	DN672386	05	K12
Zakut	18	60921	EN120591	03	T8
Zallq	06	60122	DN600280	05	J14
Zaplluxhë	05	61106	DM801644	15	N27
Zaplužje	05	61106	DM801644	15	N27
Žarevi	28	61575	DN725641	01	L7
Zasela	11	60426	DN922491	06	P10
Zasellë	11	60426	DN922491	06	P10
Zaskok	25	61390	EM116880	12	T22
Zatric	16	60717	DN692006	10	K19
Zatriq	16	60717	DN692006	10	K19
Zavratë	12	60538	DN897754	02	O4
Žaža	29	61619	DN891545	02	O9
Zborc	22	61200	DN996019	11	Q19
Zborce	22	61200	DN996019	11	Q19
Ždrelo	02	61936	DN535013	10	H19
Zebince	14	60639	EN331105	07	X17
Zebnicë	14	60639	EN331105	07	X17
Zecevice	28	61576	DN722613	01	L7
Žegovac	04	61759	EN281076	12	W18
Žegovacka Vrbica	04	61760	EN252091	12	W18
Žegra	04	61761	EM399910	12	Y21
Zemanicë	12	60539	DN851815	02	O3
Zeqeviq	28	61576	DN722613	01	L7
Zërnosek	12	60540	DN858795	02	O4
Žerovnica	29	61620	DN841531	02	N9
Zgatar	05	61109	DM763642	14	M27
Zhabar i Epërm	11	60383	DN862457	06	O10
Zhabar i Poshtëm	11	60381	DN870465	06	O10
Zhabel	02	61935	DN557089	10	I18
Zhakovë	06	60123	DN672386	05	K12
Zharevë	28	61575	DN725641	01	L7
Zhazhë	29	61619	DN891545	02	O9
Zhdrelë	02	61936	DN535013	10	H19
Zhegër	04	61761	EM399910	12	Y21
Zhegoc	04	61759	EN281076	12	W18
Zherovnicë	29	61620	DN841531	02	N9
Zhilivodë	27	61507	DN991272	06	Q14
Zhiti	18	60922	EN054663	02	S6
Zhiti	26	61439	EM305944	12	X21
Zhitkoc	29	61621	DN856531	02	O9
Zhivinjan	20	61110	DM853694	15	O26
Zhub	02	61939	DM502878	10	H22
Zhujë	10	60371	EN522261	08	AB14
Zhur	20	61115	DM687680	14	K26
Zid Sadih Aga	02	61937	DM545904	10	H21

Settlement	M	Pcode	MGRS	Atlas	
Zidi Sadik Agës	02	61937	DM545904	10	H21
Zijaca	11	60427	DN914570	02	P8
Zijaqë	11	60427	DN914570	02	P8
Žilivoda	27	61507	DN991272	06	Q14
Žitinje	18	60922	EN054663	02	S6
Žitinje	26	61439	EM305944	12	X21
Žitkovac	29	61621	DN856531	02	O9
Živinjane	20	61110	DM853694	15	O26
Zjum	20	61111	DM694800	10	K23
Zjum (Opolje)	05	61112	DM725626	14	L27
Zlaš	19	61005	EN277255	07	W14
Zlatare	19	61006	EN178215	07	U15
Zlatare	25	61391	EM236942	12	V21
Zli Potok	05	60055	DM718474	14	L30
Zlipotok	05	60055	DM718474	14	L30
Zllapek	17	60821	DN466166	04	G16
Zllash	19	61005	EN277255	07	W14
Zllatar	19	61006	EN178215	07	U15
Zllatar	25	61391	EM236942	12	V21
Zllokuqan	08	62108	DN628231	05	J15
Zllokuqan	13	60613	EN018058	11	R18
Zlokucane	08	62108	DN628231	05	J15
Zlokucane	13	60613	EN018058	11	R18
Zlopek	17	60821	DN466166	04	G16
Zoçishtë	16	60718	DM754914	10	M21
Zocište	16	60718	DM754914	10	M21
Zojic	20	61113	DM752828	10	M23
Zojz	20	61113	DM752828	10	M23
Zrnosek	12	60540	DN858795	02	O4
Zrze	05	61114	DM742586	14	L28
Zrze	16	60719	DM646887	10	J22
Žub	02	61939	DM502878	10	H22
Zubin Potok	28	62189	DN747513	01	L9
Žuja	10	60371	EN522261	08	AB14
Zulfaj	02	61940	DM514826	10	H23
Zupç	28	61577	DN810493	06	N10
Zupce	28	61577	DN810493	06	N10
Žur	20	61115	DM687680	14	K26
Zvecan	29	62190	DN869504	02	O9
Zveçan	29	62190	DN869504	02	O9
Zylfaj	02	61940	DM514826	10	H23
Zym	05	61112	DM725626	14	L27
Zym	20	61111	DM694800	10	K23

K0366713

Notes

K0366714

Notes
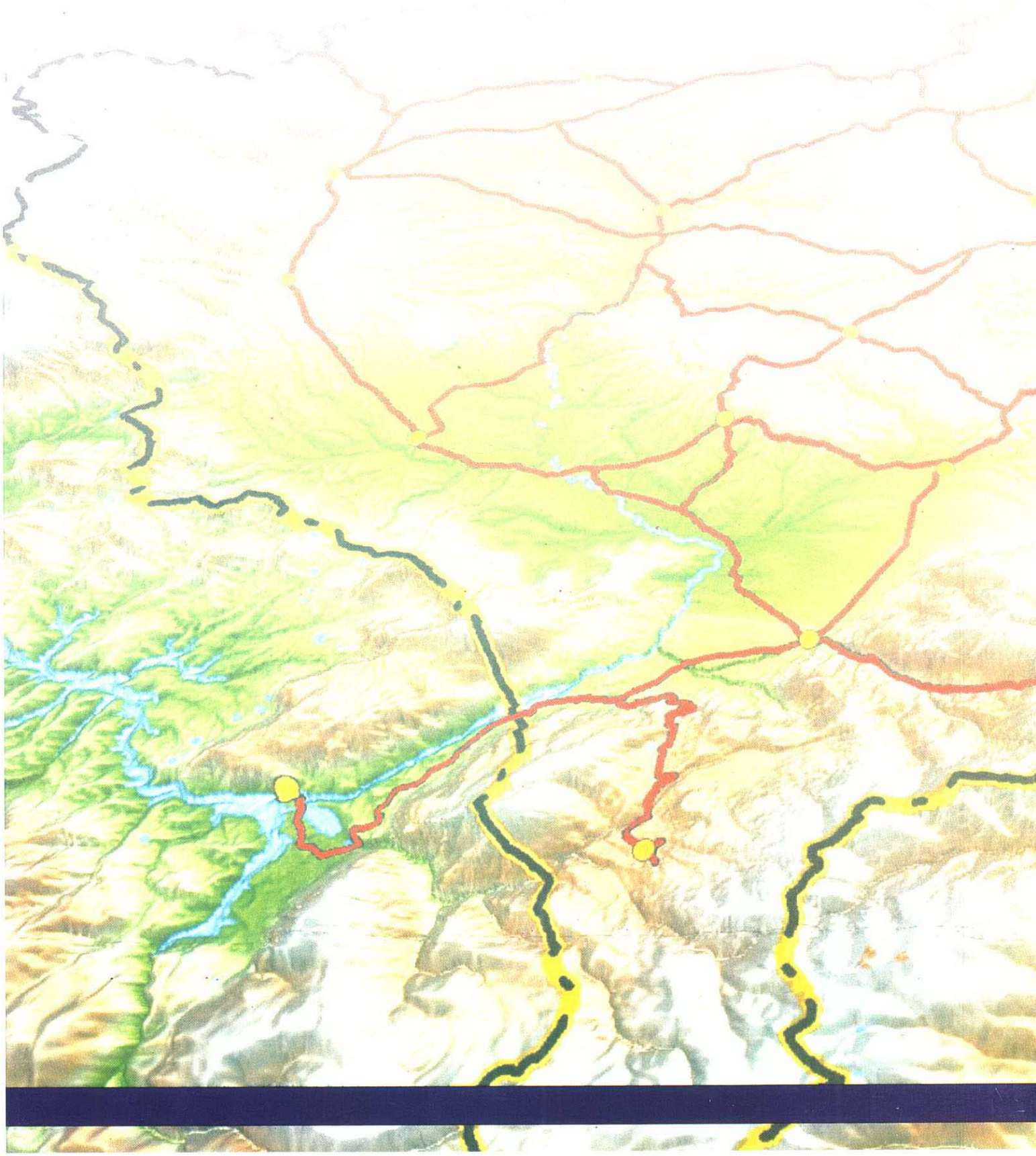
K0366715